

Appendix A

Settlement Boundary Maps

THIS PAGE IS INTENTIONALLY BLANK



Ambaston Village Settlement Boundary



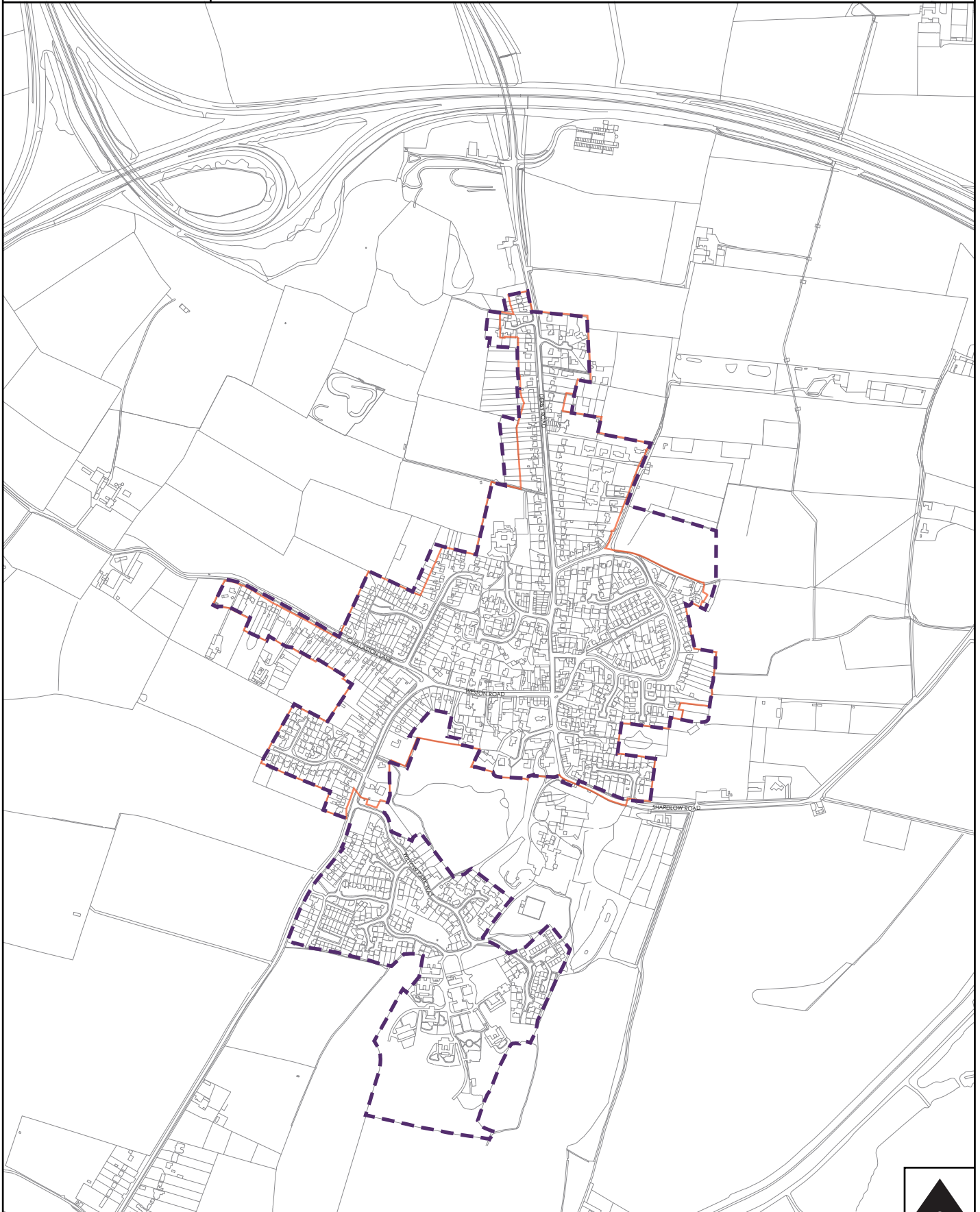
There was no Village Settlement boundary for Ambaston in the 1998 Adopted Local Plan



Proposed Settlement boundary



Aston on Trent Village Settlement Boundary



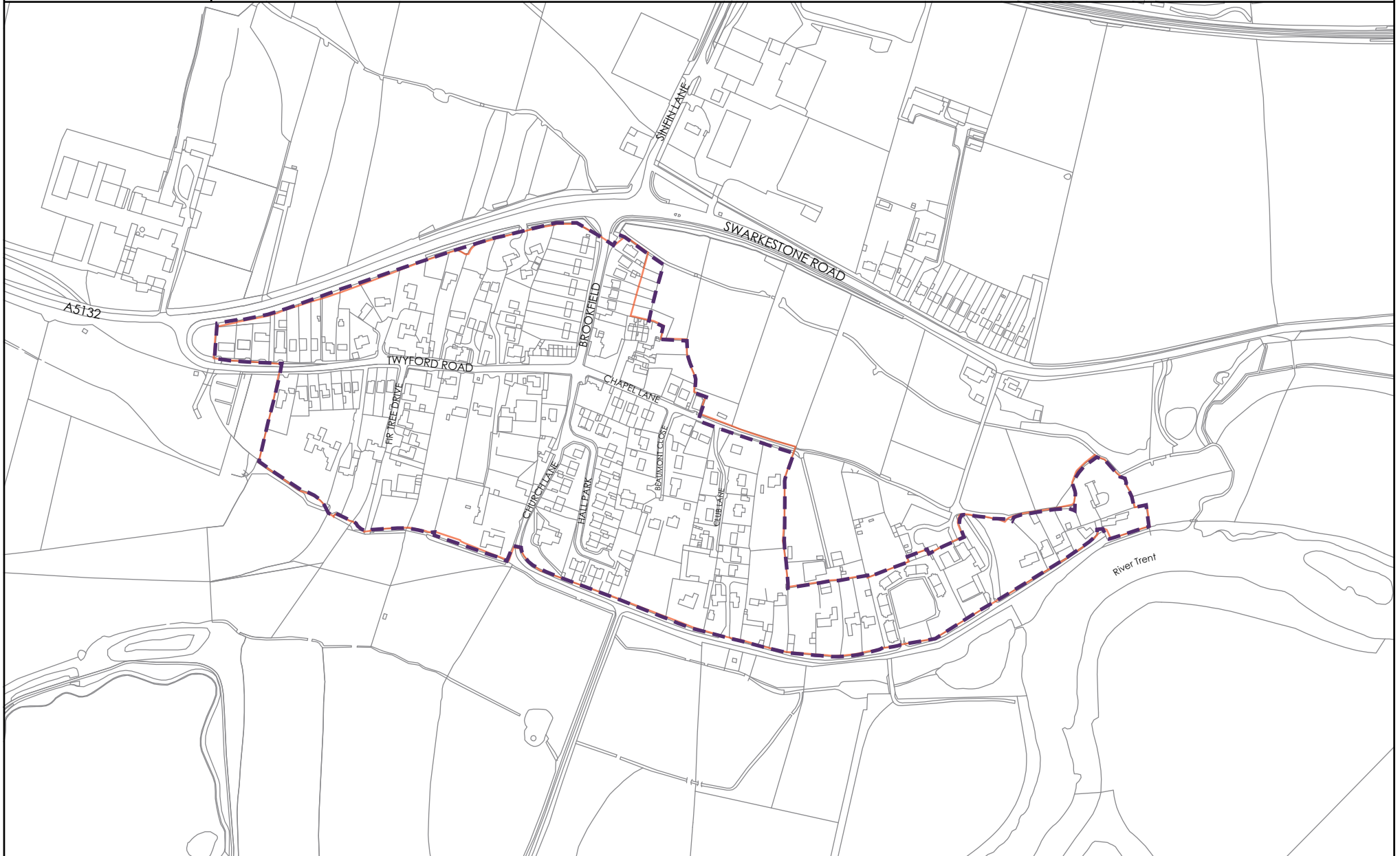
Existing Village Settlement boundary
(1998 Adopted Local Plan)



Proposed Settlement boundary



Barrow on Trent Village Settlement Boundary



Existing Village Settlement boundary
(1998 Adopted Local Plan)



Proposed Settlement boundary

© Crown copyright. All rights reserved.
100019461 2014.

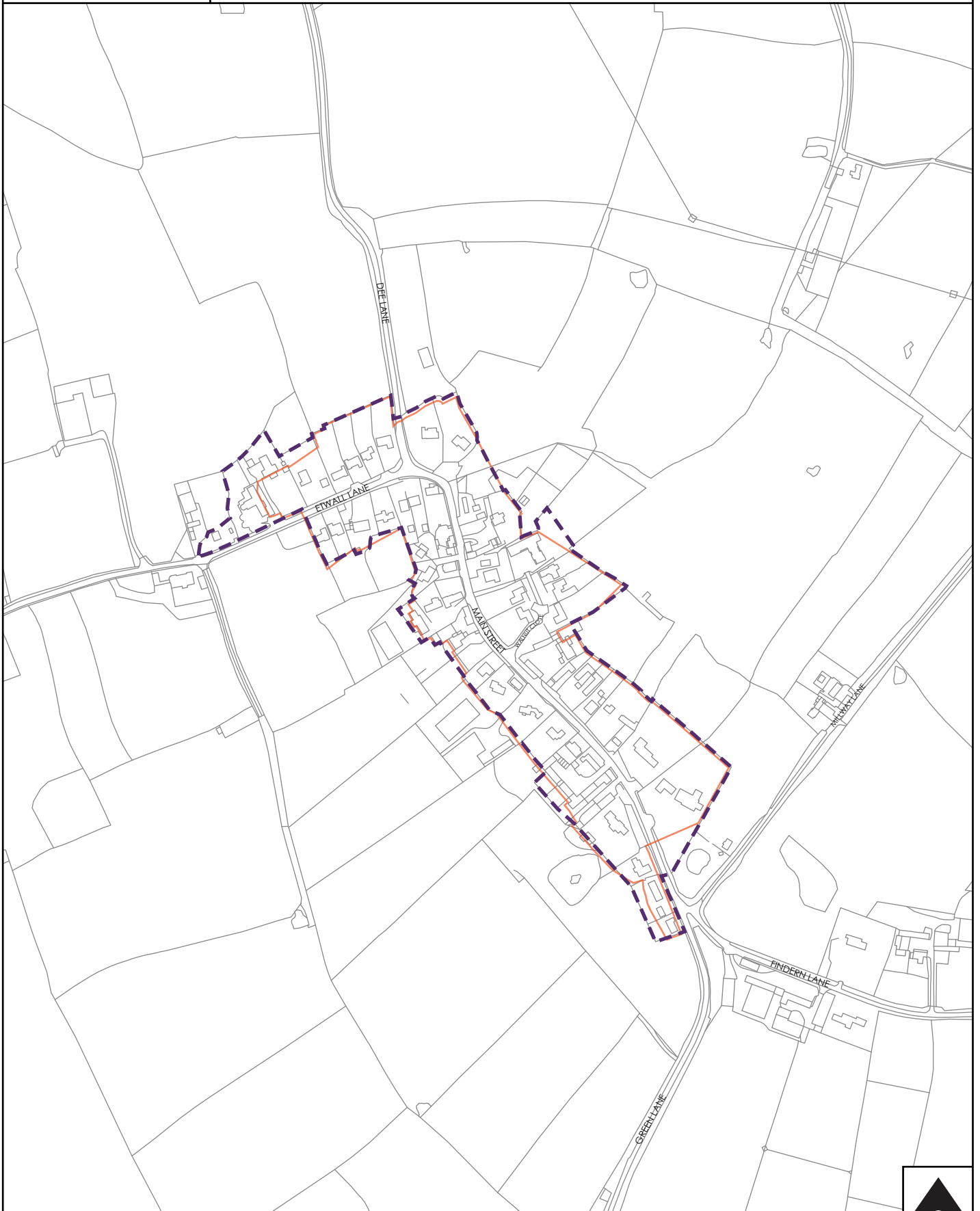
Scale: 1:5000 at A4



NORTH



Burnaston Village Settlement Boundary



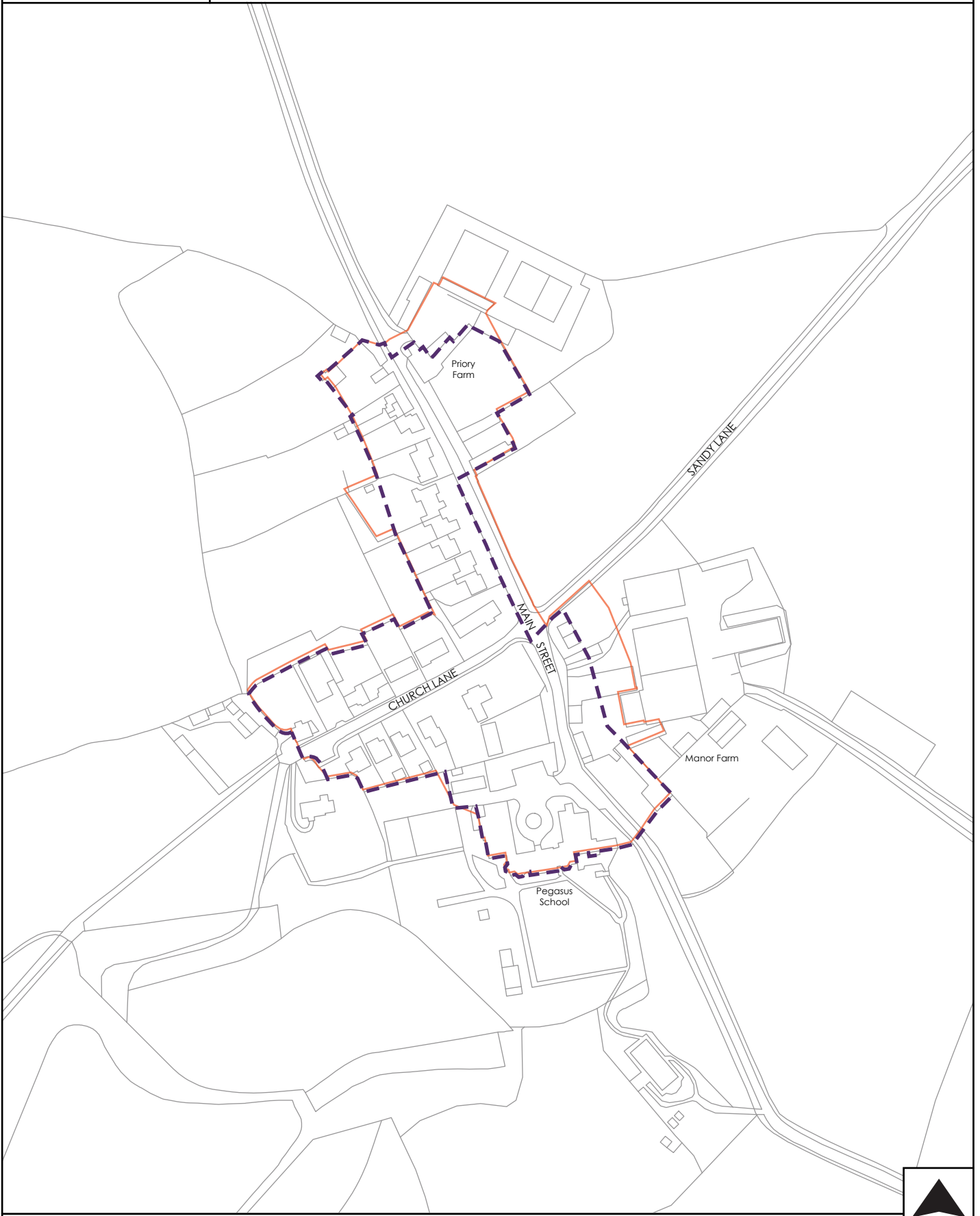
Existing Village Settlement boundary
(1998 Adopted Local Plan)



Proposed Settlement boundary



Cauldwell Village Settlement Boundary




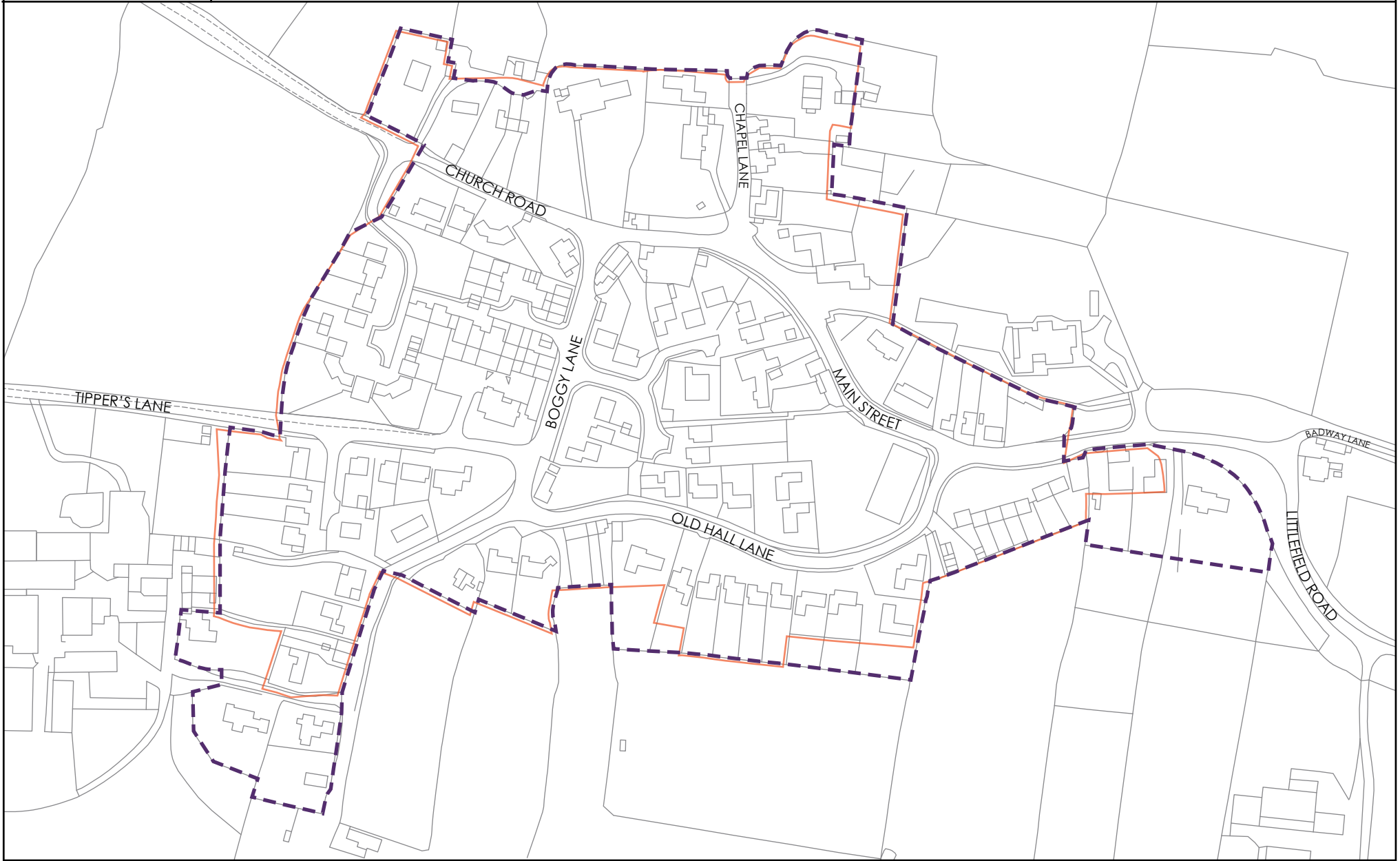
Existing Village Settlement boundary
(1998 Adopted Local Plan)



Proposed Settlement boundary



Church Broughton Village Settlement Boundary



Existing Village Settlement boundary
(1998 Adopted Local Plan)



Proposed Settlement boundary

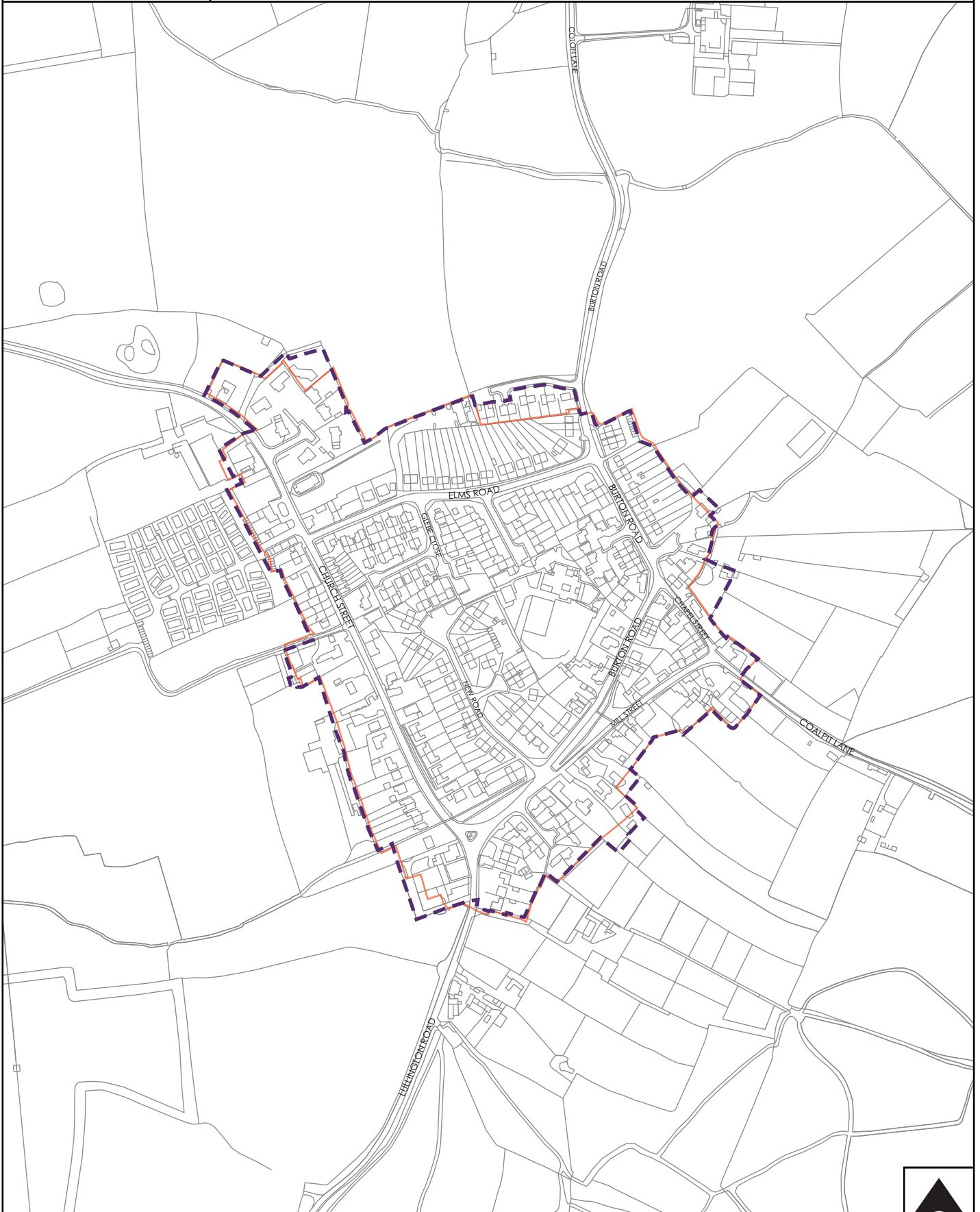
© Crown copyright. All rights reserved.
100019461 2014.

Scale: 1:2500 at A4





Coton in the Elms Village Settlement Boundary



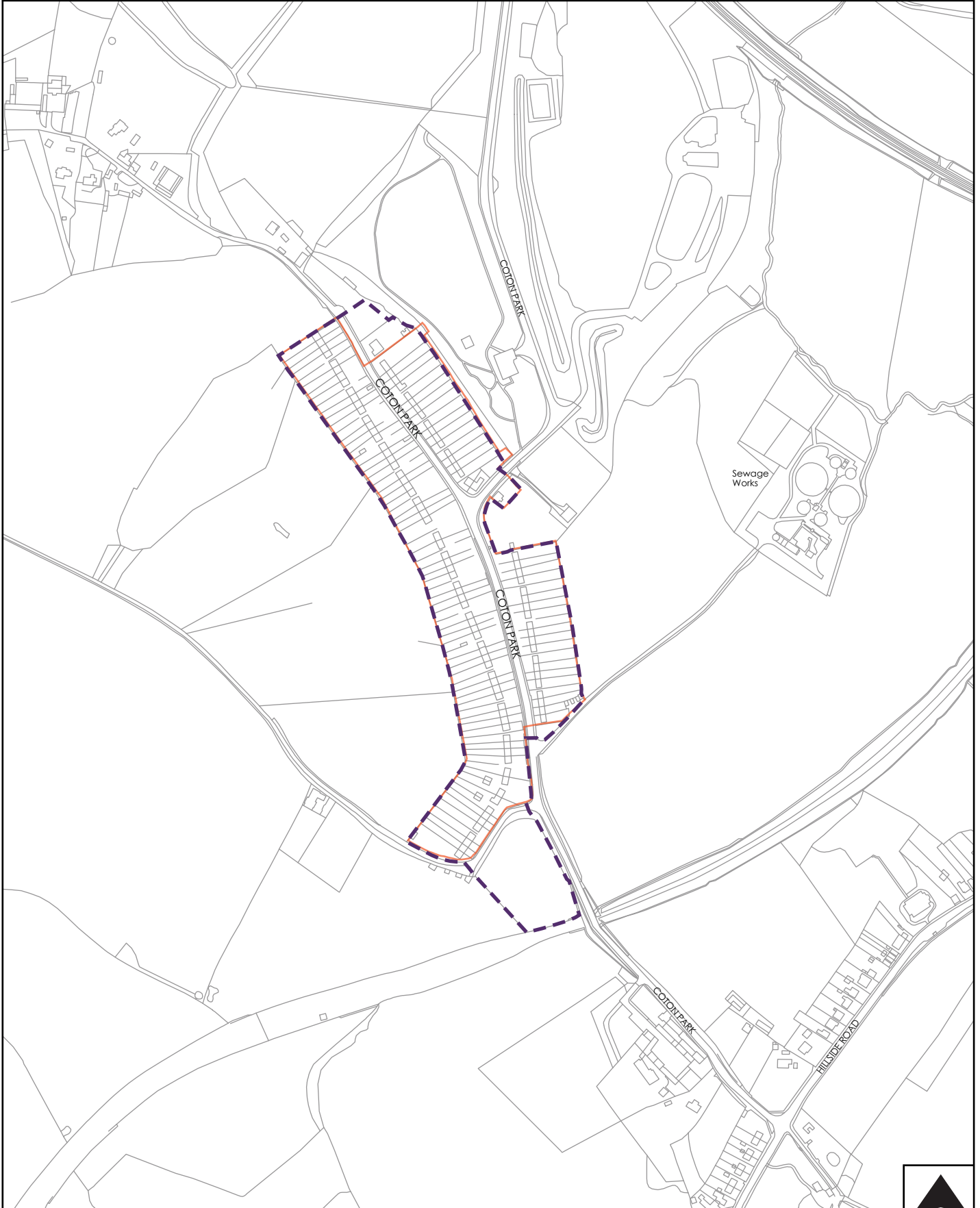
Existing Village Settlement boundary (1998 Adopted Local Plan)



Proposed Settlement boundary



Coton Park Village Settlement Boundary



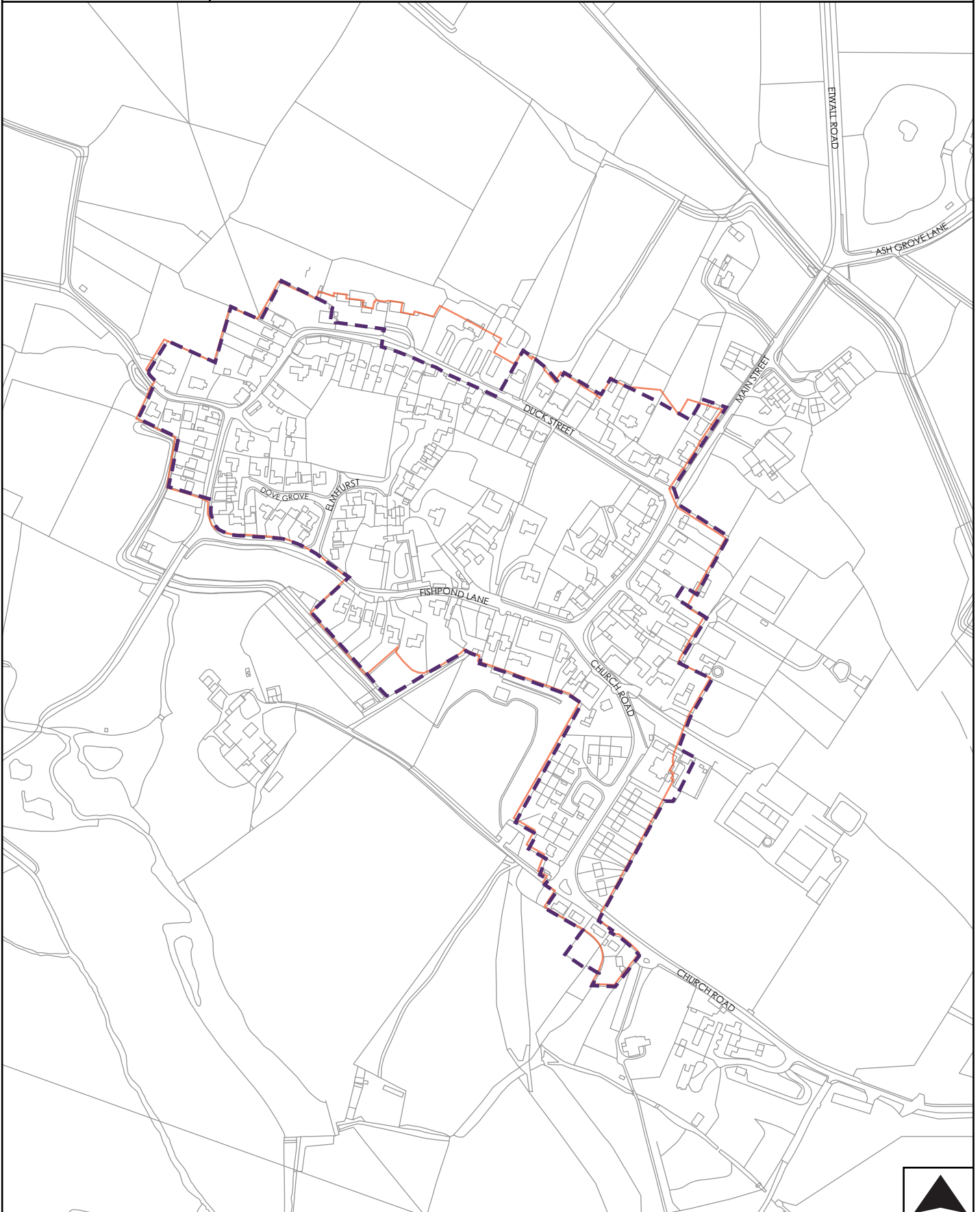
Existing Village Settlement boundary
(1998 Adopted Local Plan)



Proposed Settlement boundary



Egginton Village Settlement Boundary

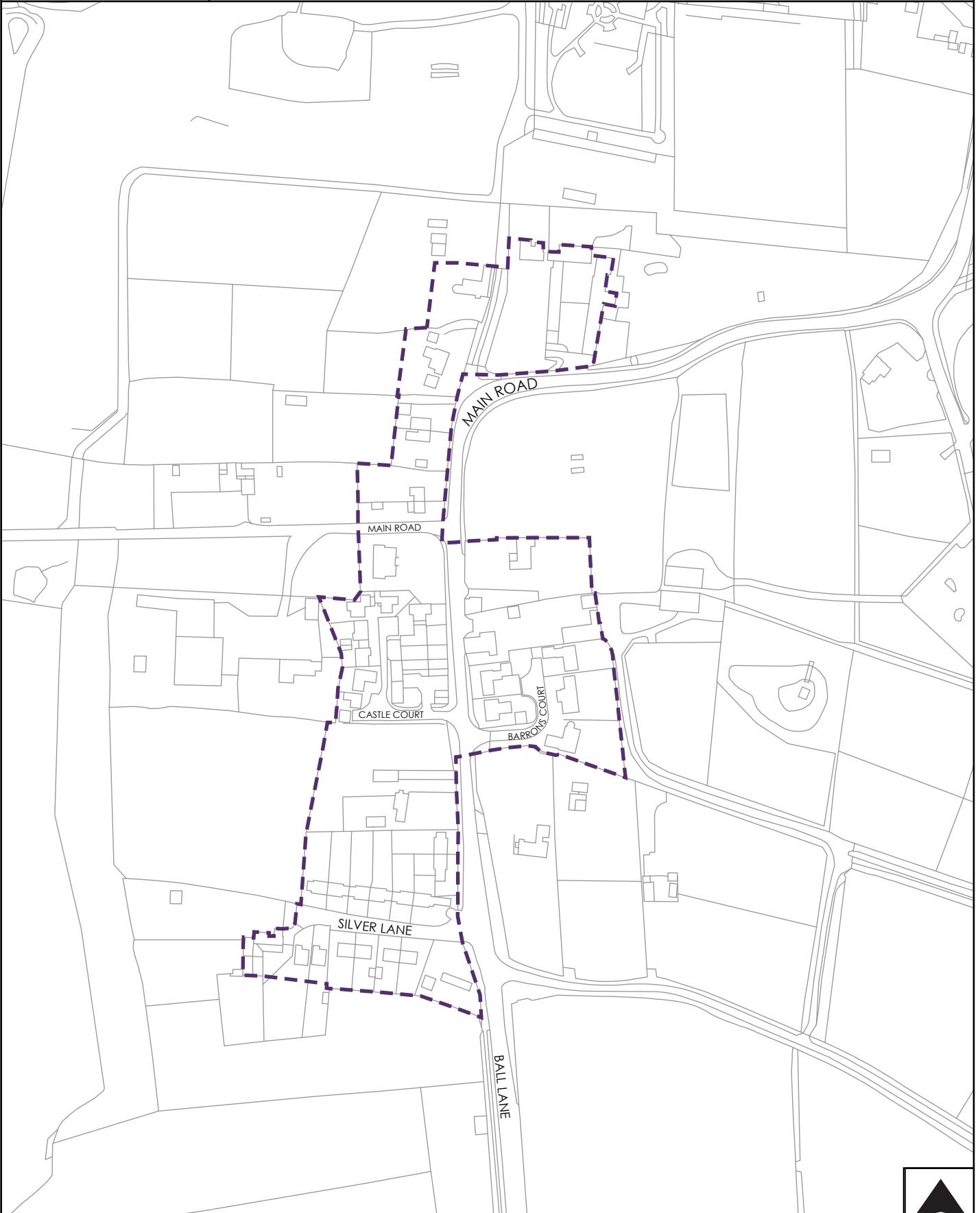


 Existing Village Settlement boundary (1998 Adopted Local Plan)

 Proposed Settlement boundary



Elvaston Village Settlement Boundary



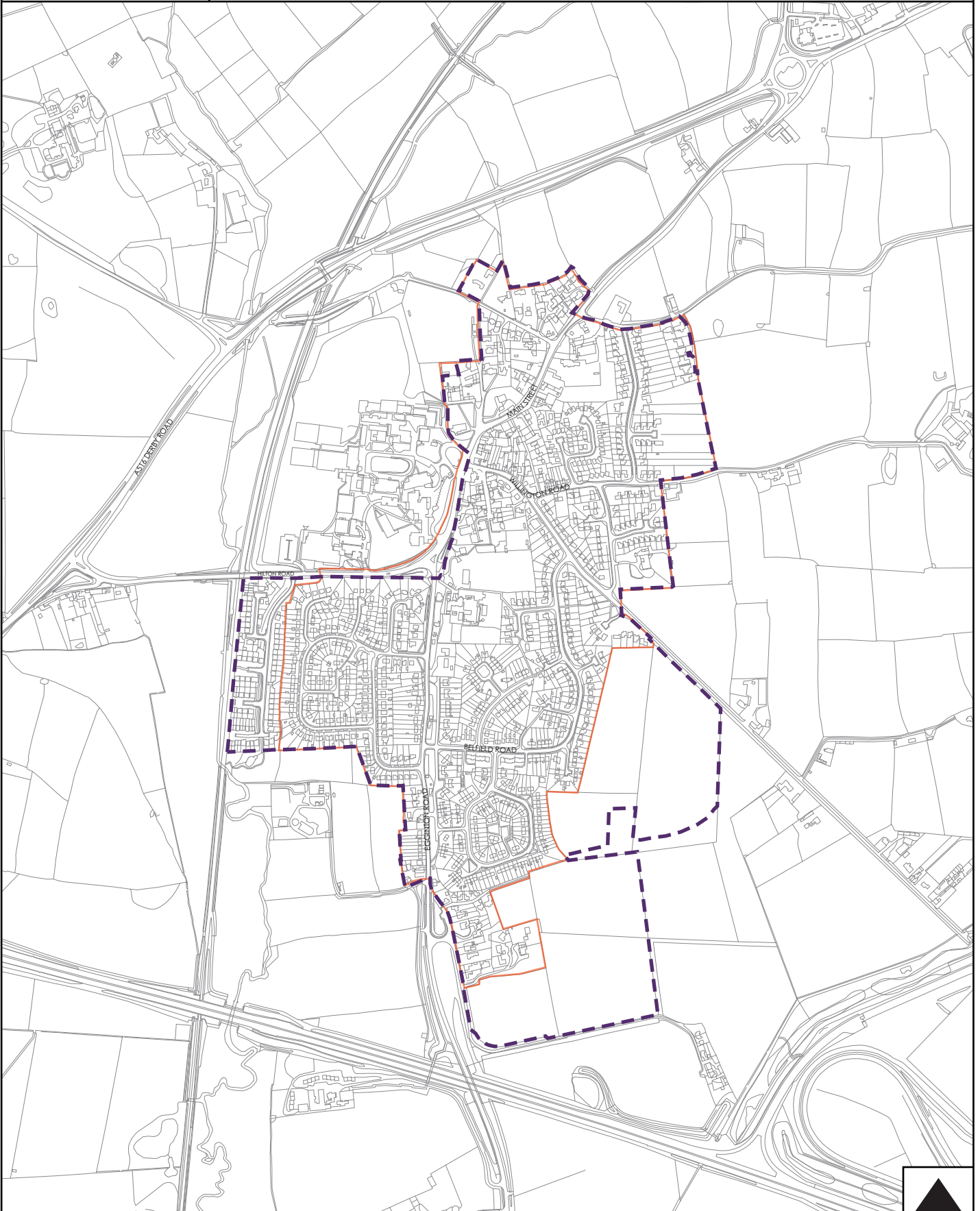
There was no Village Settlement boundary for the village of Elvaston in the 1998 Adopted Local Plan



Proposed Settlement boundary



Etwall Village Settlement Boundary



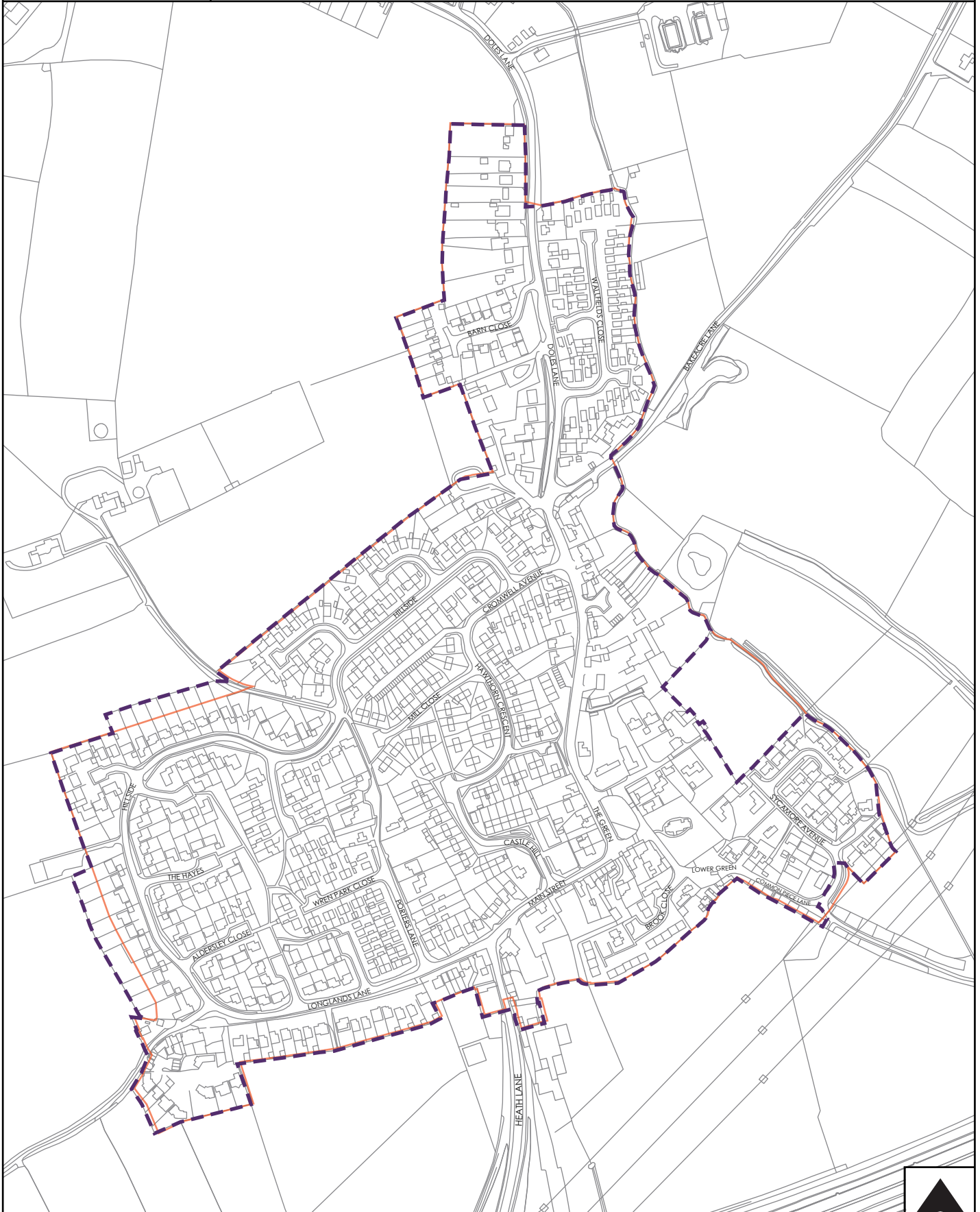
Existing Village Settlement boundary
(1998 Adopted Local Plan)



Proposed Settlement boundary



Findern Village Settlement Boundary

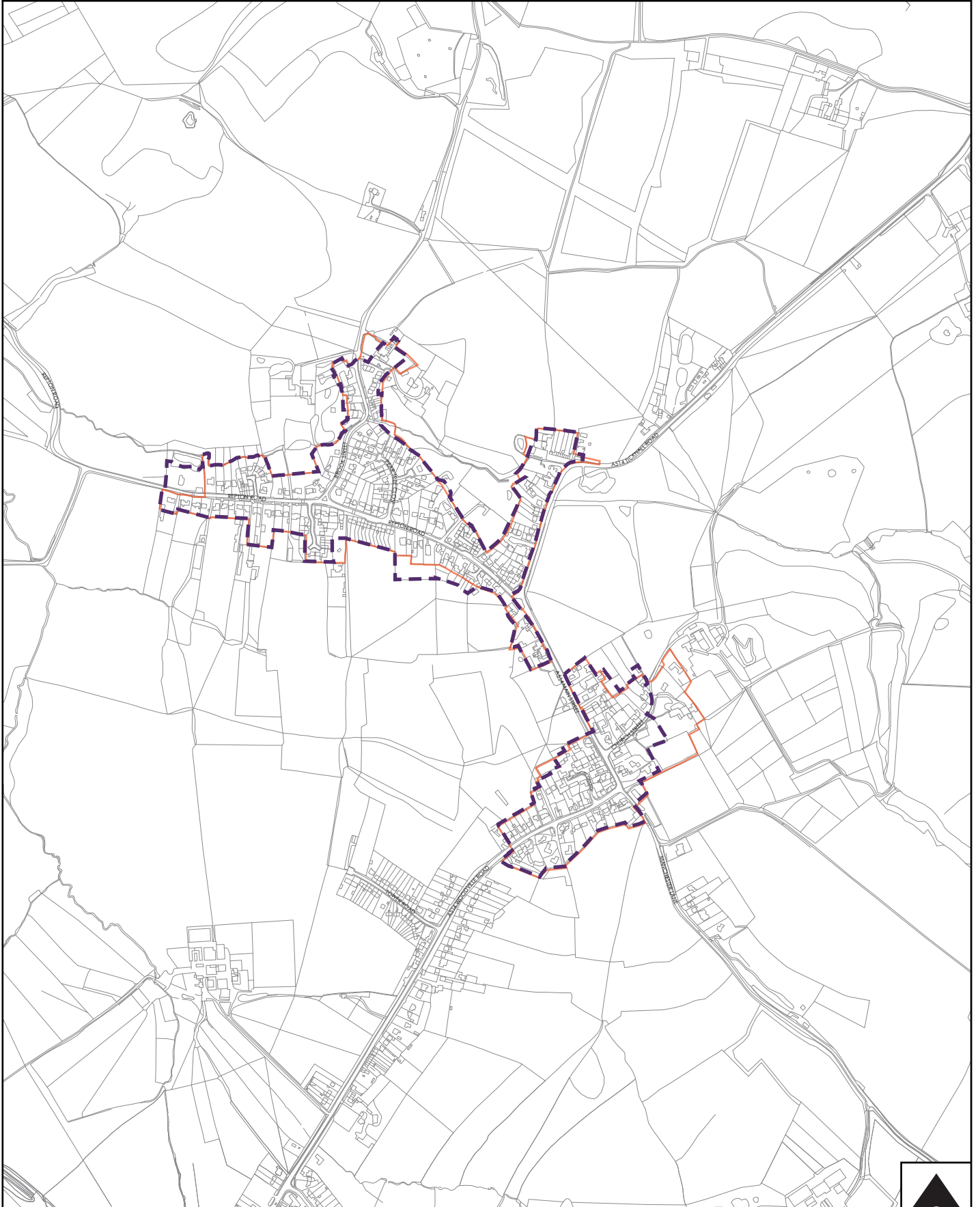


 Existing Village Settlement boundary (1998 Adopted Local Plan)

 Proposed Settlement boundary



Hartshorne Village Settlement Boundary



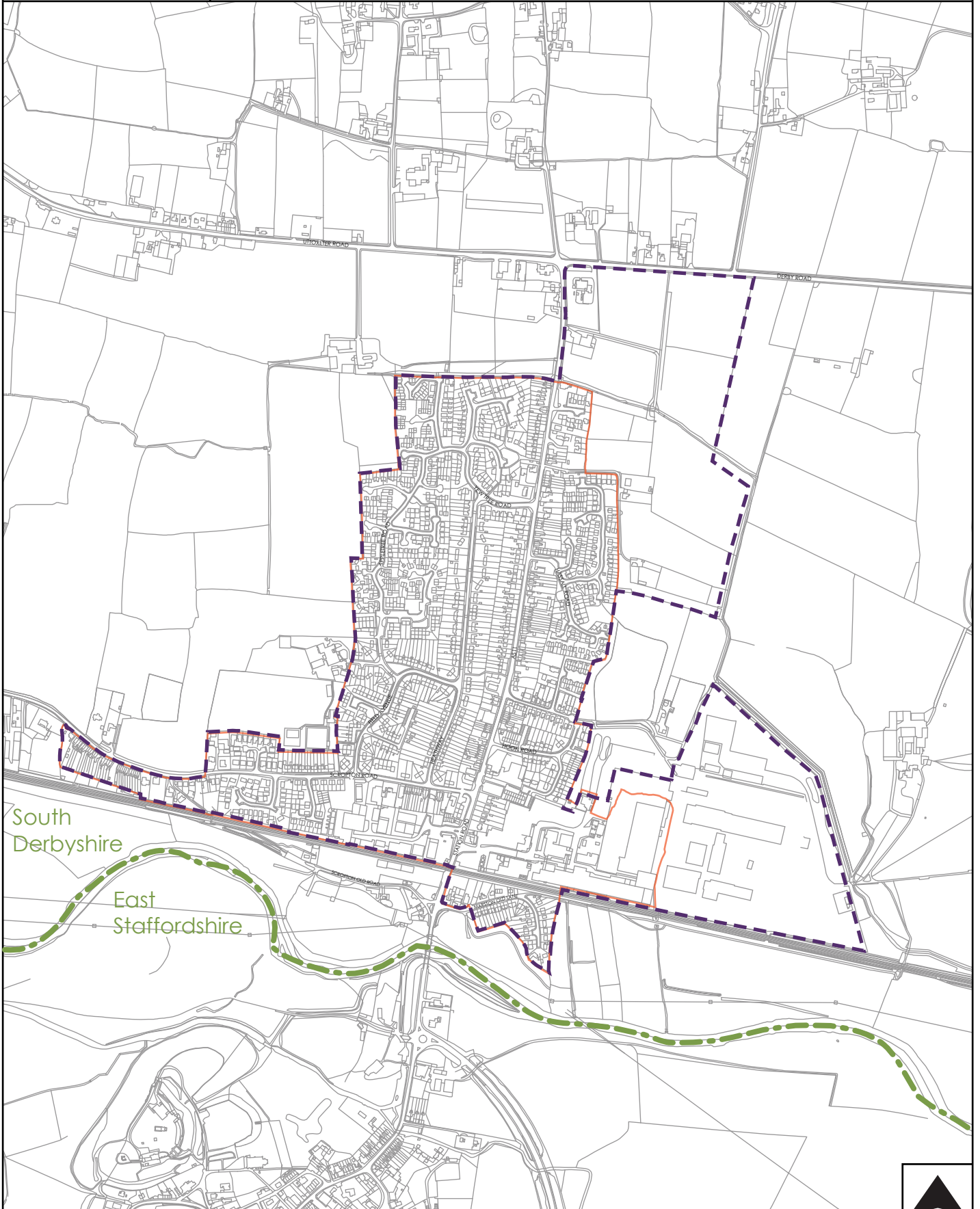
Existing Village Settlement boundary
(1998 Adopted Local Plan)



Proposed Settlement boundary



Hatton Village Settlement Boundary



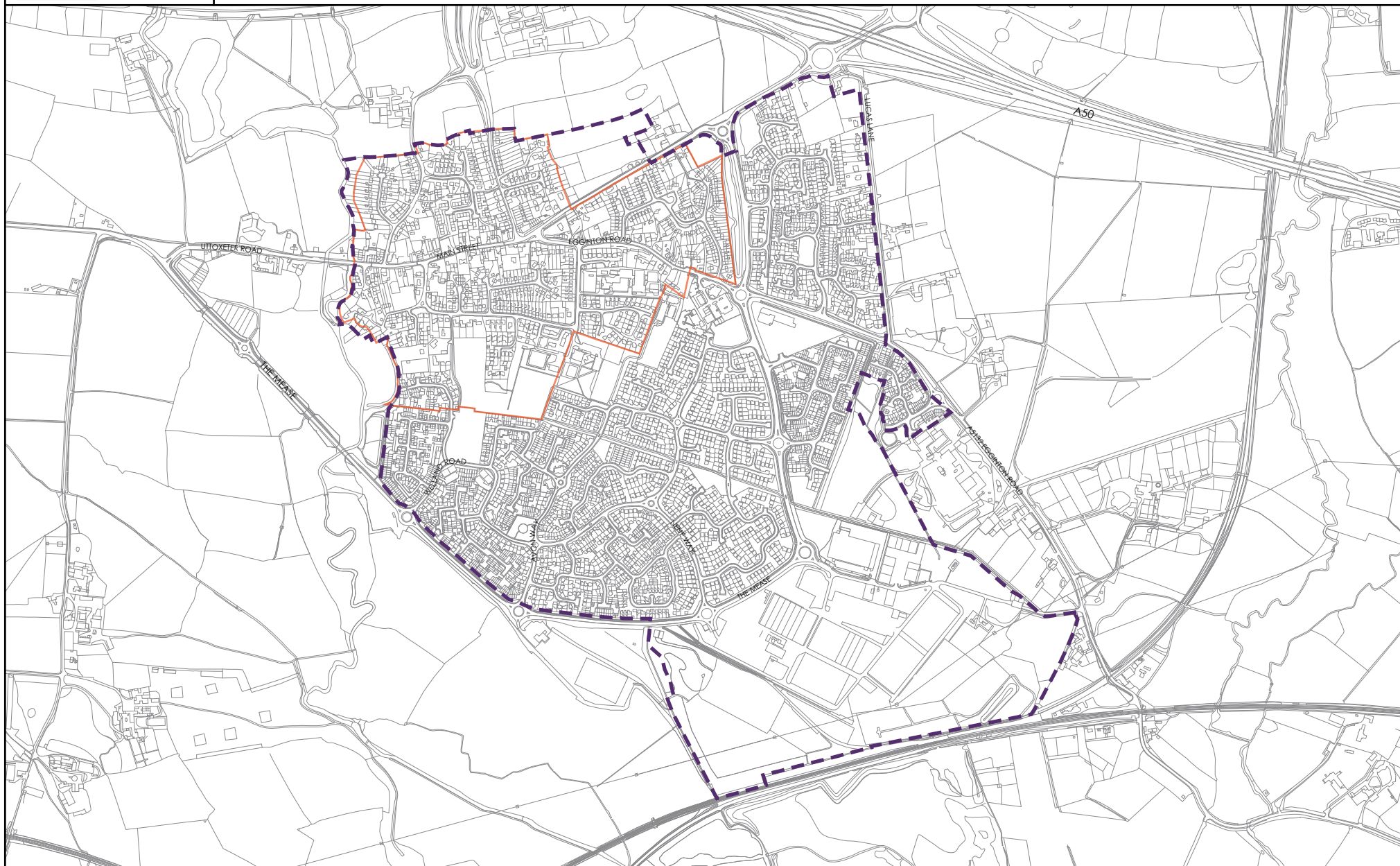
Existing Village Settlement boundary
(1998 Adopted Local Plan)



Proposed Settlement boundary



Hilton Village Settlement Boundary



Existing Village Settlement boundary
(1998 Adopted Local Plan)



Proposed Settlement boundary

© Crown copyright. All rights reserved.
100019461 2014.

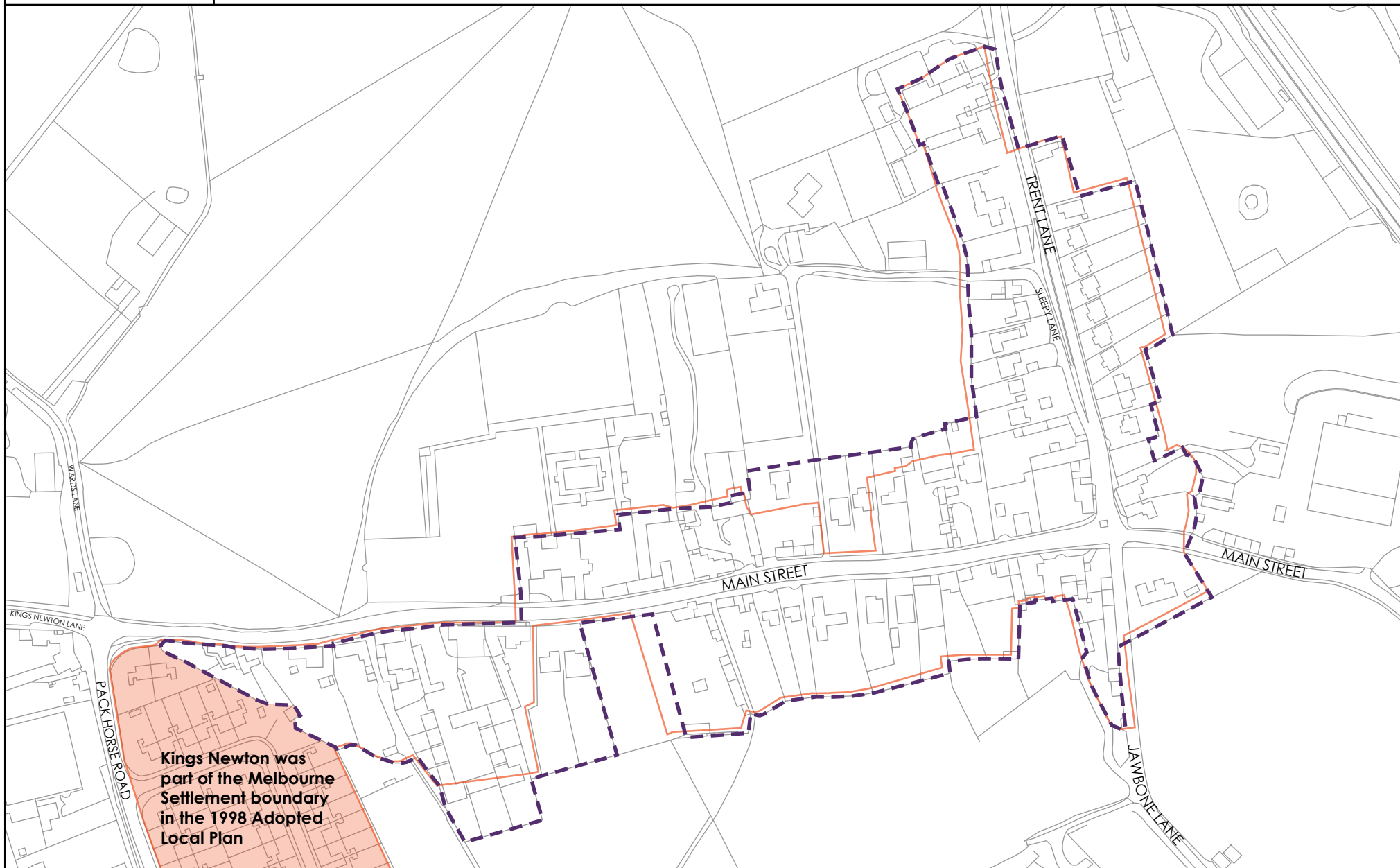
Scale: 1:12500 at A4



NORTH



Kings Newton Village Settlement Boundary



 Existing Village Settlement boundary (1998 Adopted Local Plan)

 Proposed Settlement boundary

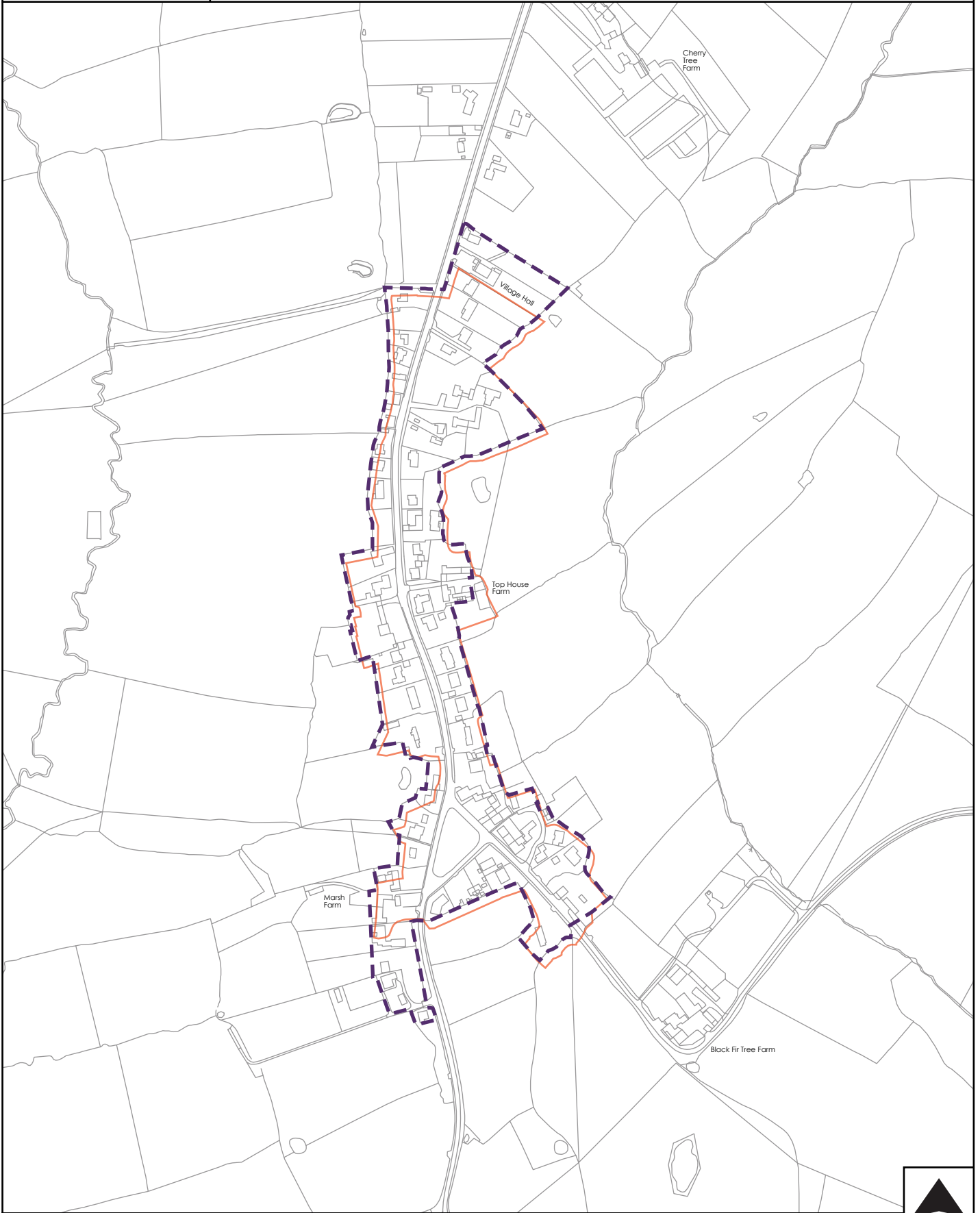
© Crown copyright. All rights reserved.
100019461 2014.

Scale: 1 : 2500 at A4





Lees Village Settlement Boundary



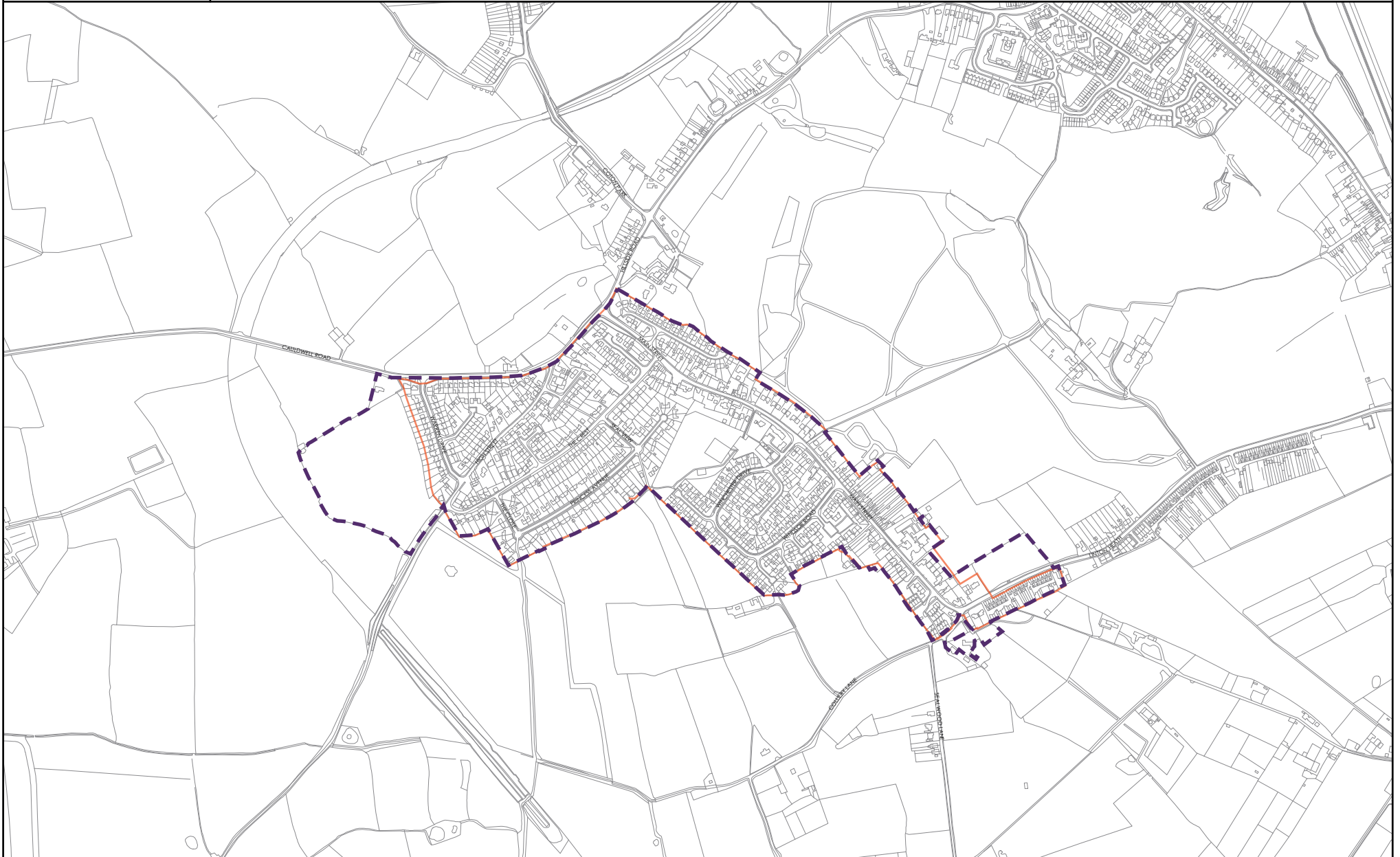
Existing Village Settlement boundary
(1998 Adopted Local Plan)



Proposed Settlement boundary



Linton Village Settlement Boundary



Existing Village Settlement boundary
(1998 Adopted Local Plan)



Proposed Settlement boundary

© Crown copyright. All rights reserved.
100019461 2014.

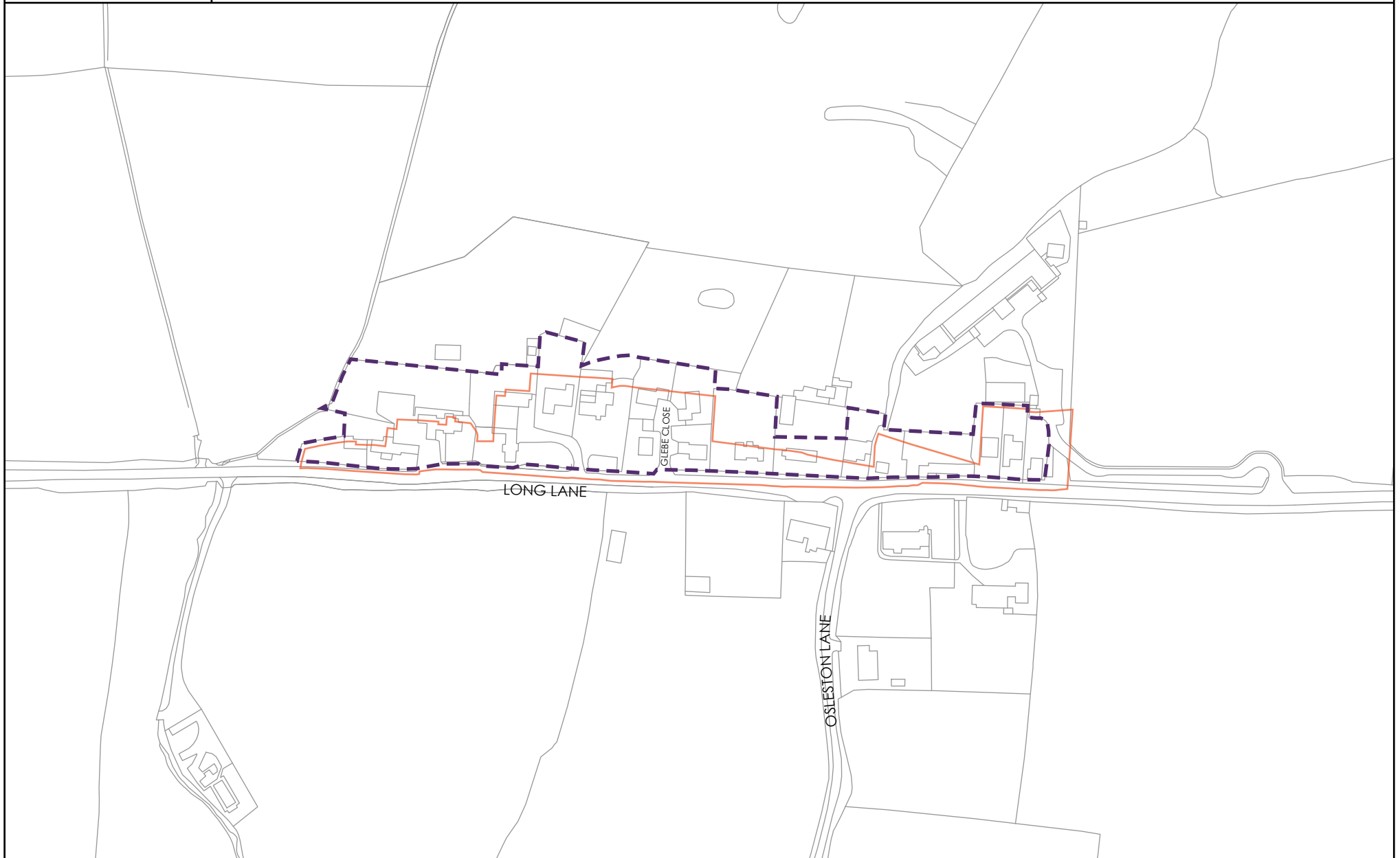
Scale: 1:10000 at A4




NORTH



Long Lane Village Settlement Boundary



 Existing Village Settlement boundary
(1998 Adopted Local Plan)

 Proposed Settlement boundary

© Crown copyright. All rights reserved.
100019461 2014.

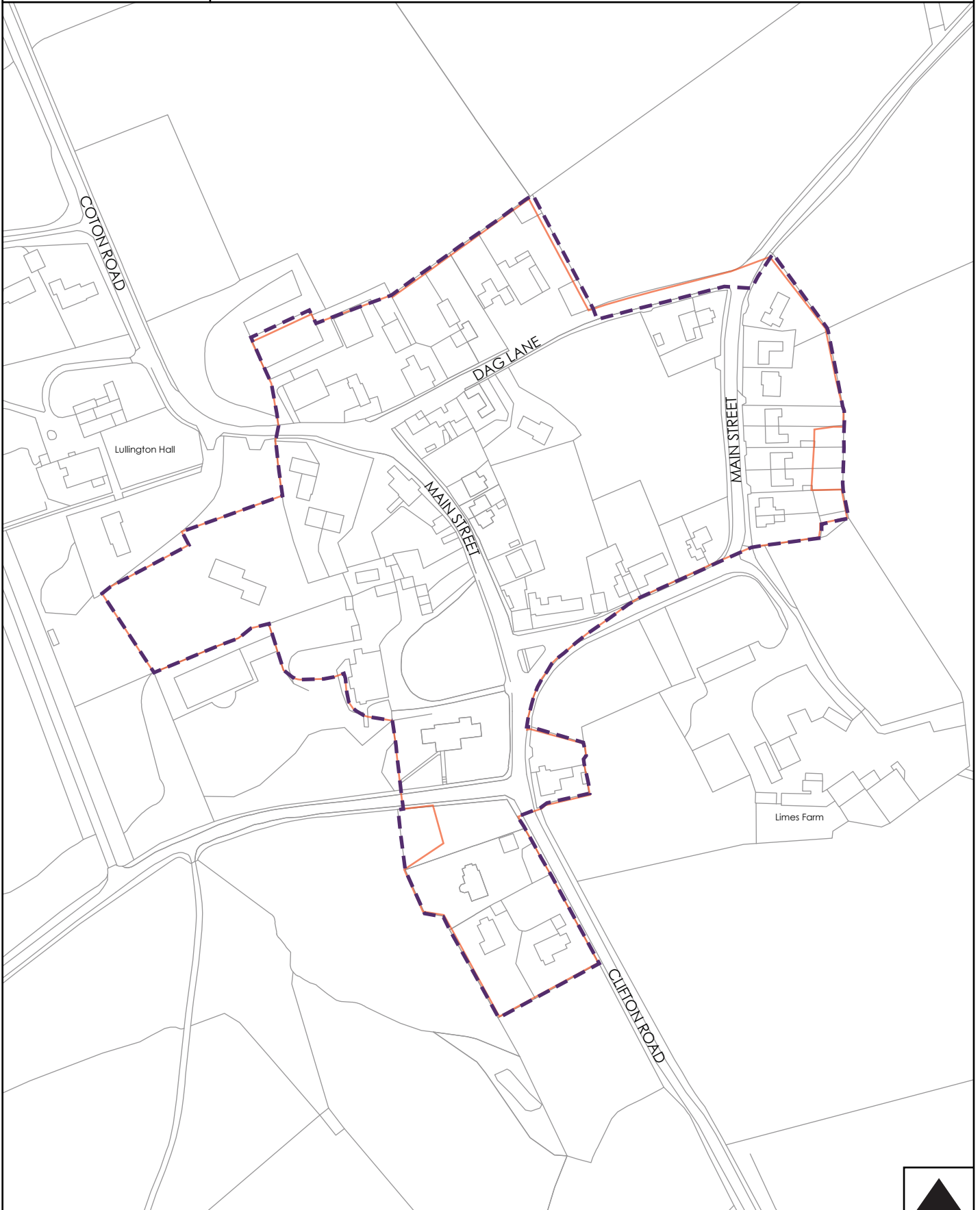
Scale: 1: 2500 at A4



NORTH



Lullington Village Settlement Boundary

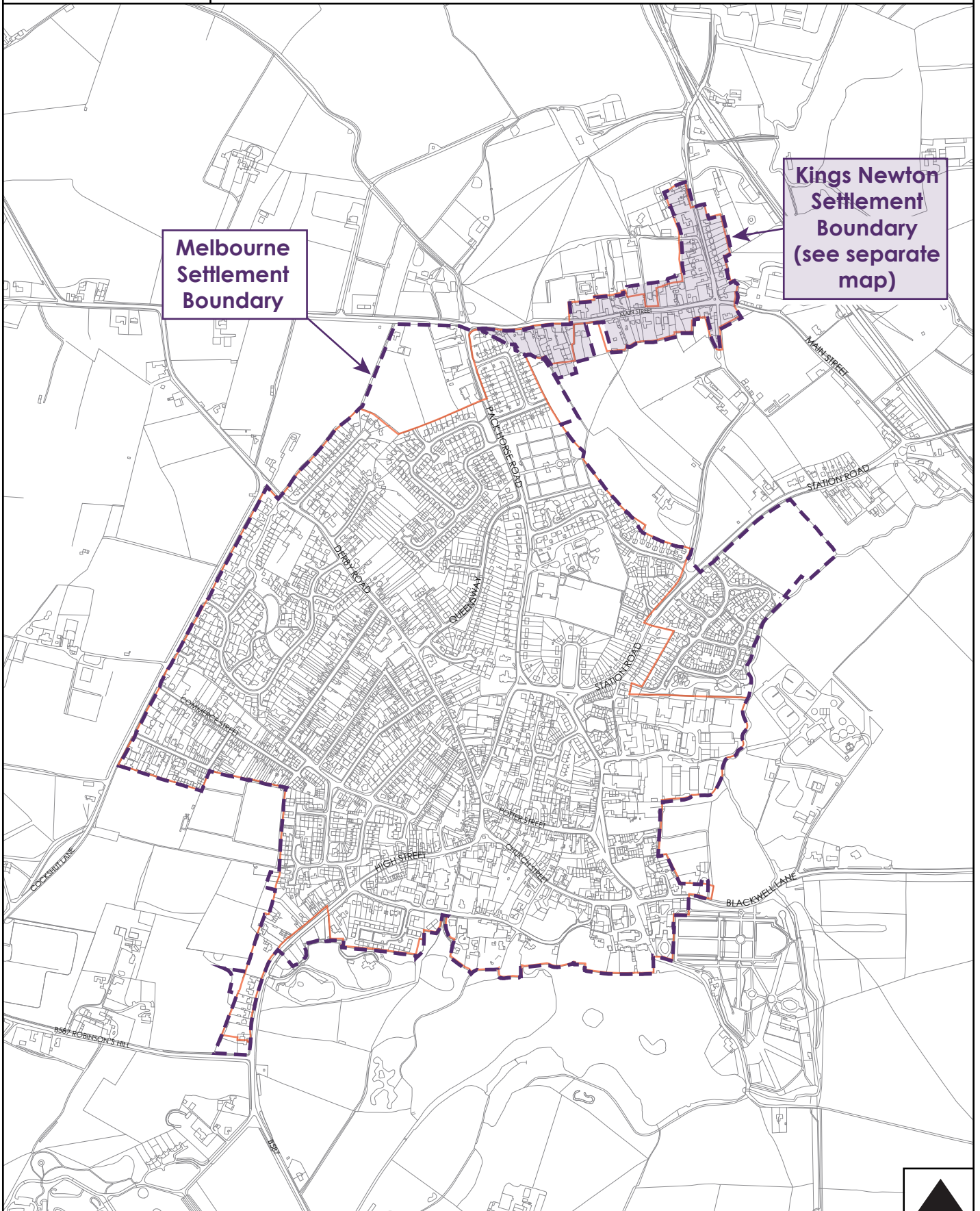


 Existing Village Settlement boundary (1998 Adopted Local Plan)

 Proposed Settlement boundary



Melbourne Village Settlement Boundary



Kings Newton Settlement Boundary (see separate map)

Melbourne Settlement Boundary

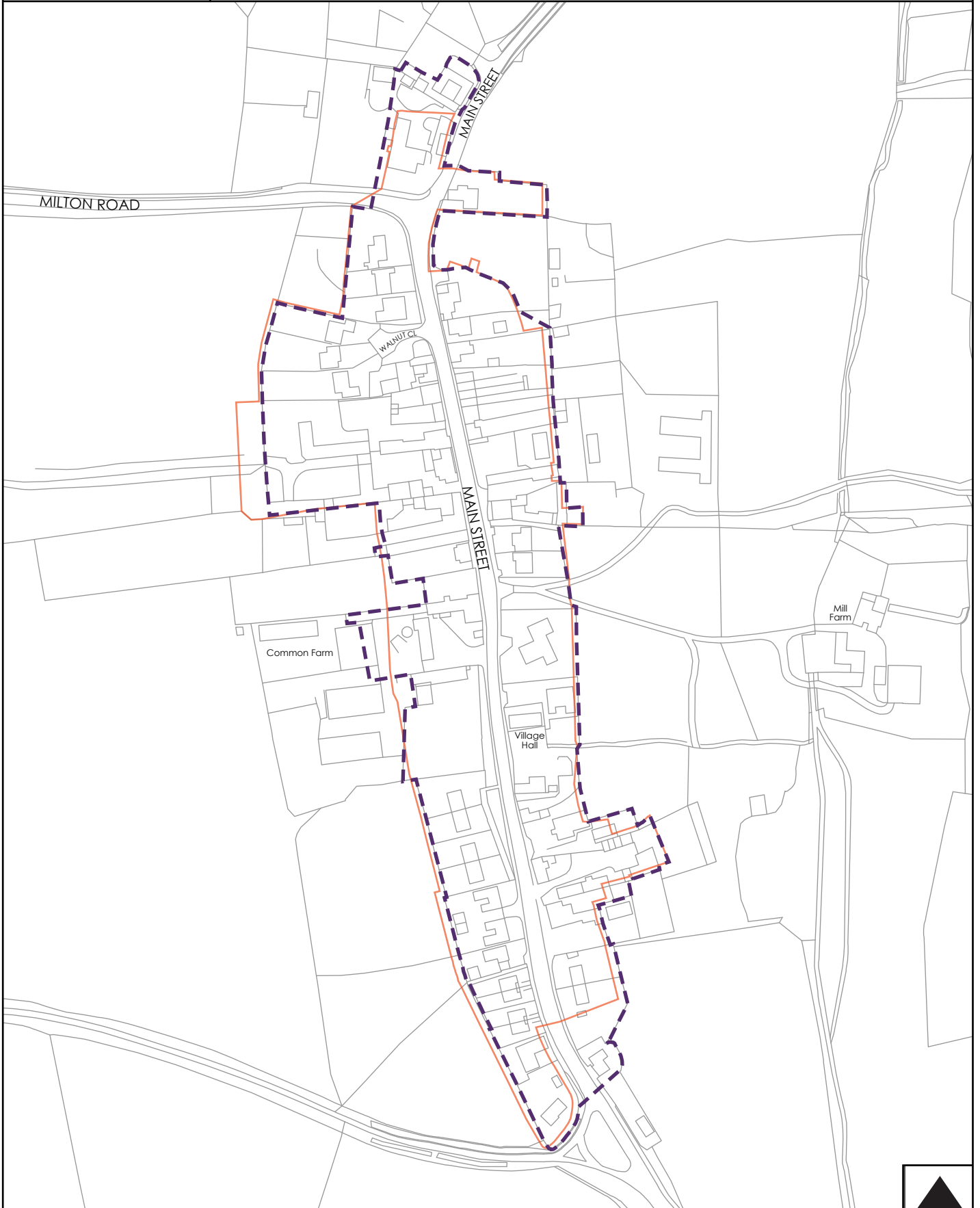


Existing Village Settlement boundary (1998 Adopted Local Plan)

Proposed Settlement boundary



Milton Village Settlement Boundary



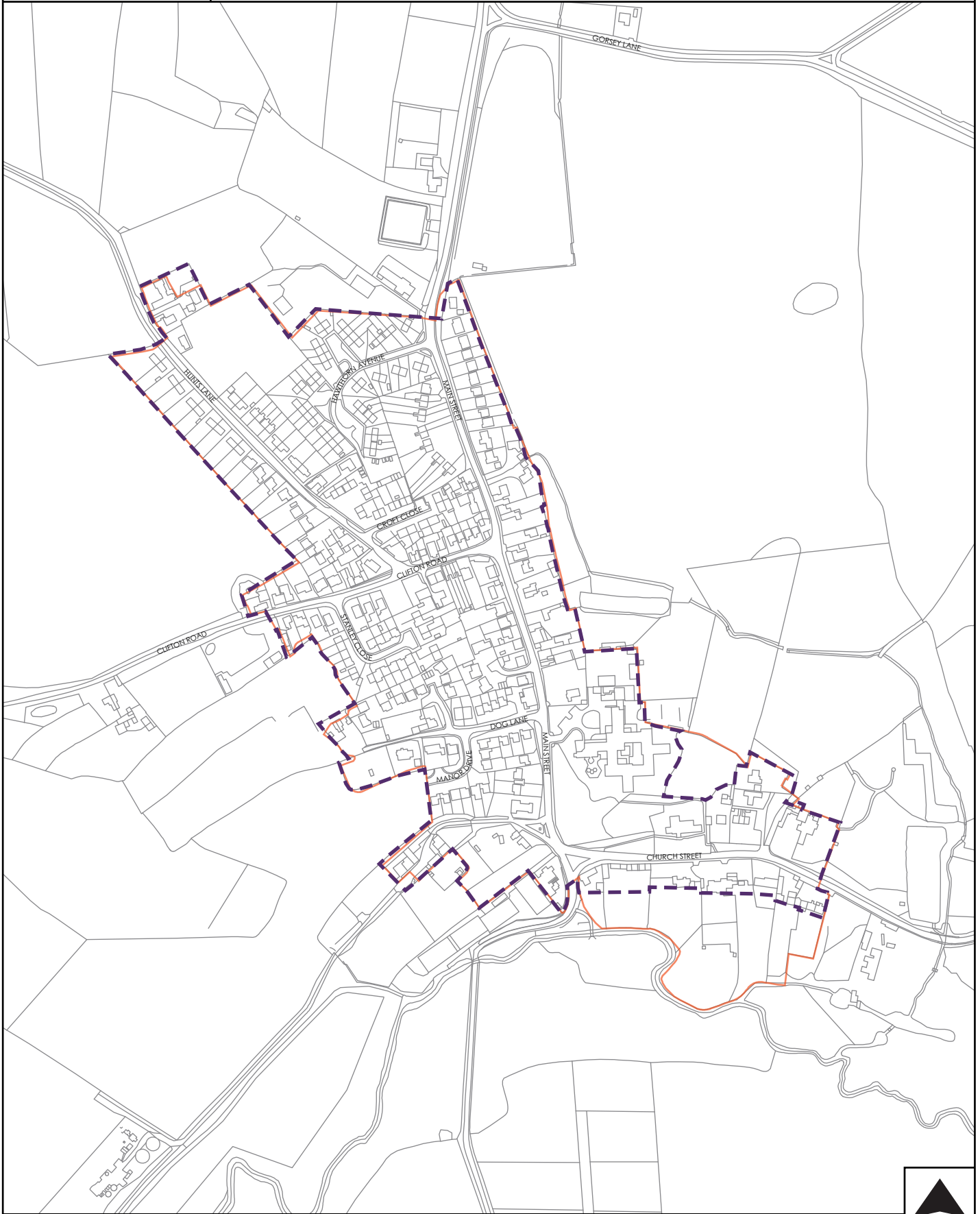
Existing Village Settlement boundary
(1998 Adopted Local Plan)



Proposed Settlement boundary



Netherseal Village Settlement Boundary



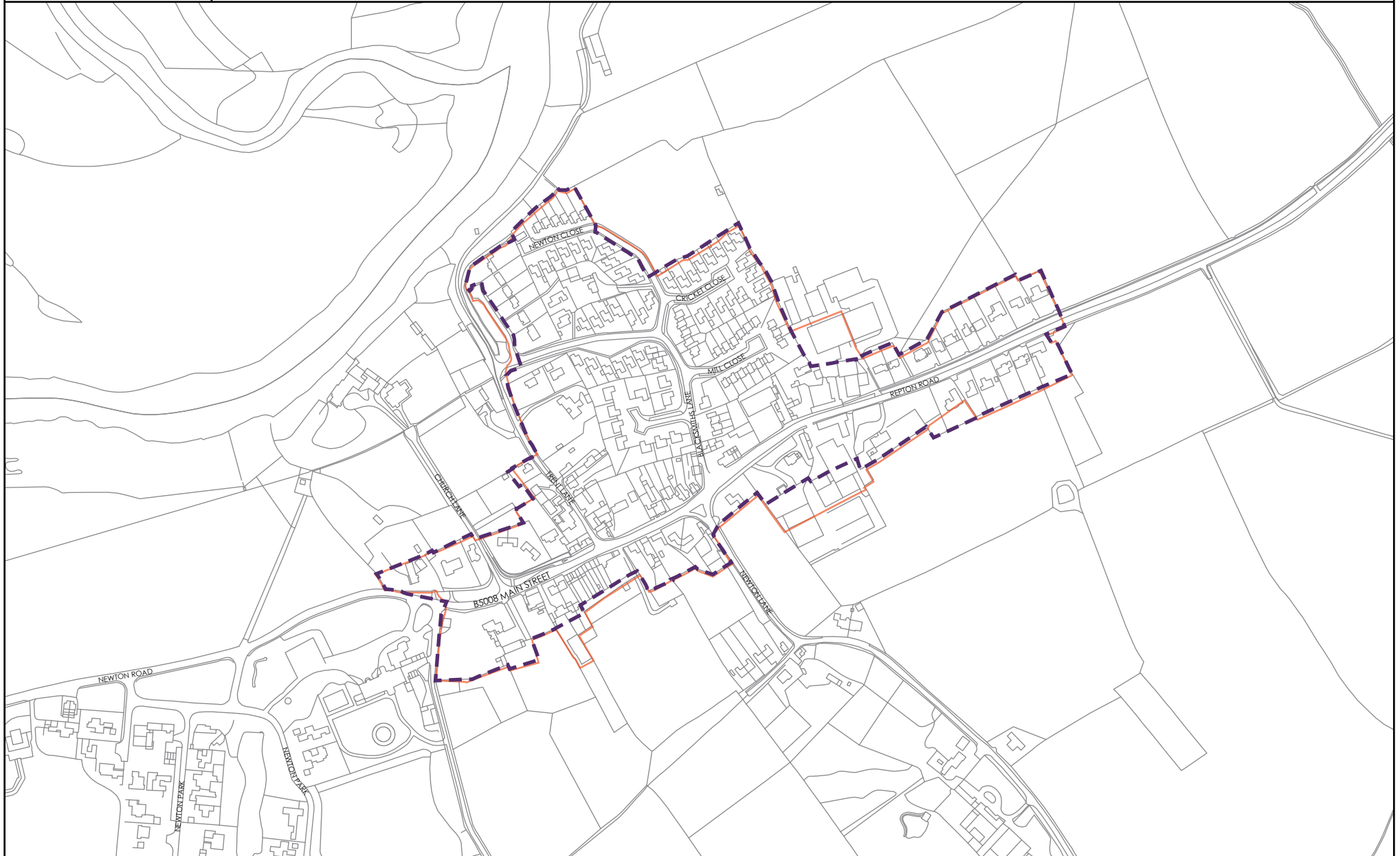
Existing Village Settlement boundary
(1998 Adopted Local Plan)



Proposed Settlement boundary



Newton Solney Village Settlement Boundary



 Existing Village Settlement boundary (1998 Adopted Local Plan)

 Proposed Settlement boundary

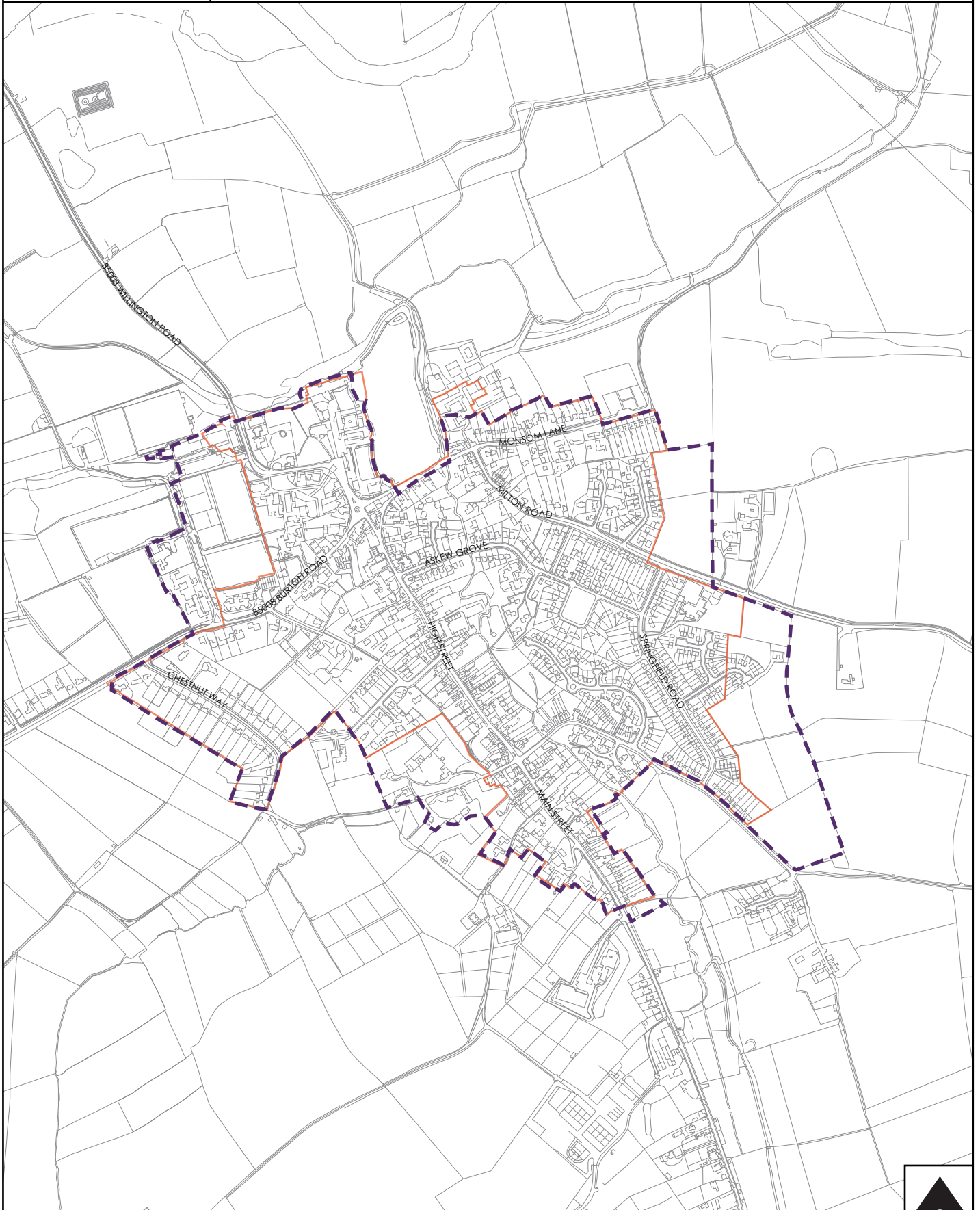
© Crown copyright. All rights reserved. 100019461 2014.

Scale: 1:5000 at A4





Repton Village Settlement Boundary

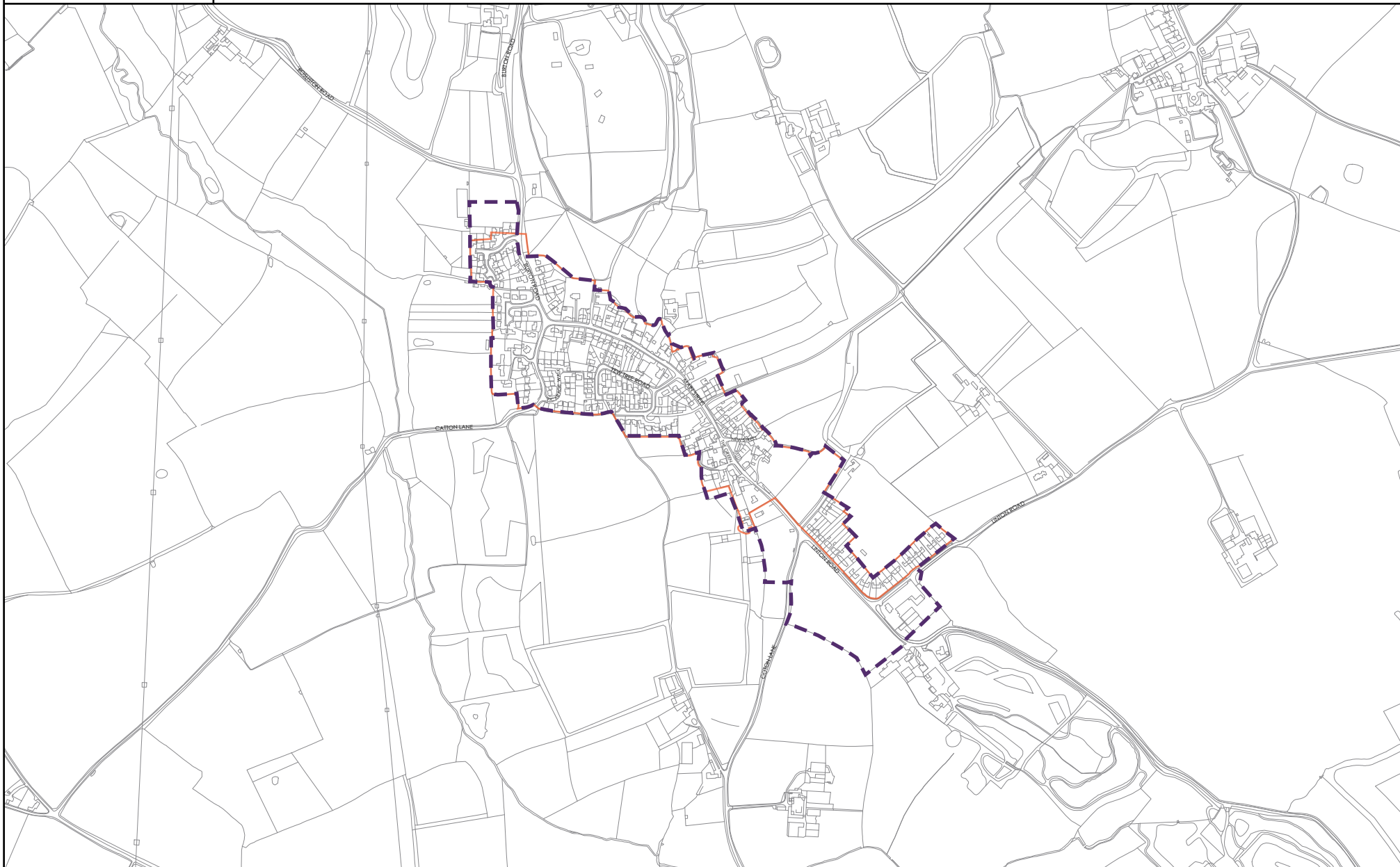


 Existing Village Settlement boundary (1998 Adopted Local Plan)

 Proposed Settlement boundary



Rosliston Village Settlement Boundary



Existing Village Settlement boundary
(1998 Adopted Local Plan)



Proposed Settlement boundary

© Crown copyright. All rights reserved.
100019461 2014.

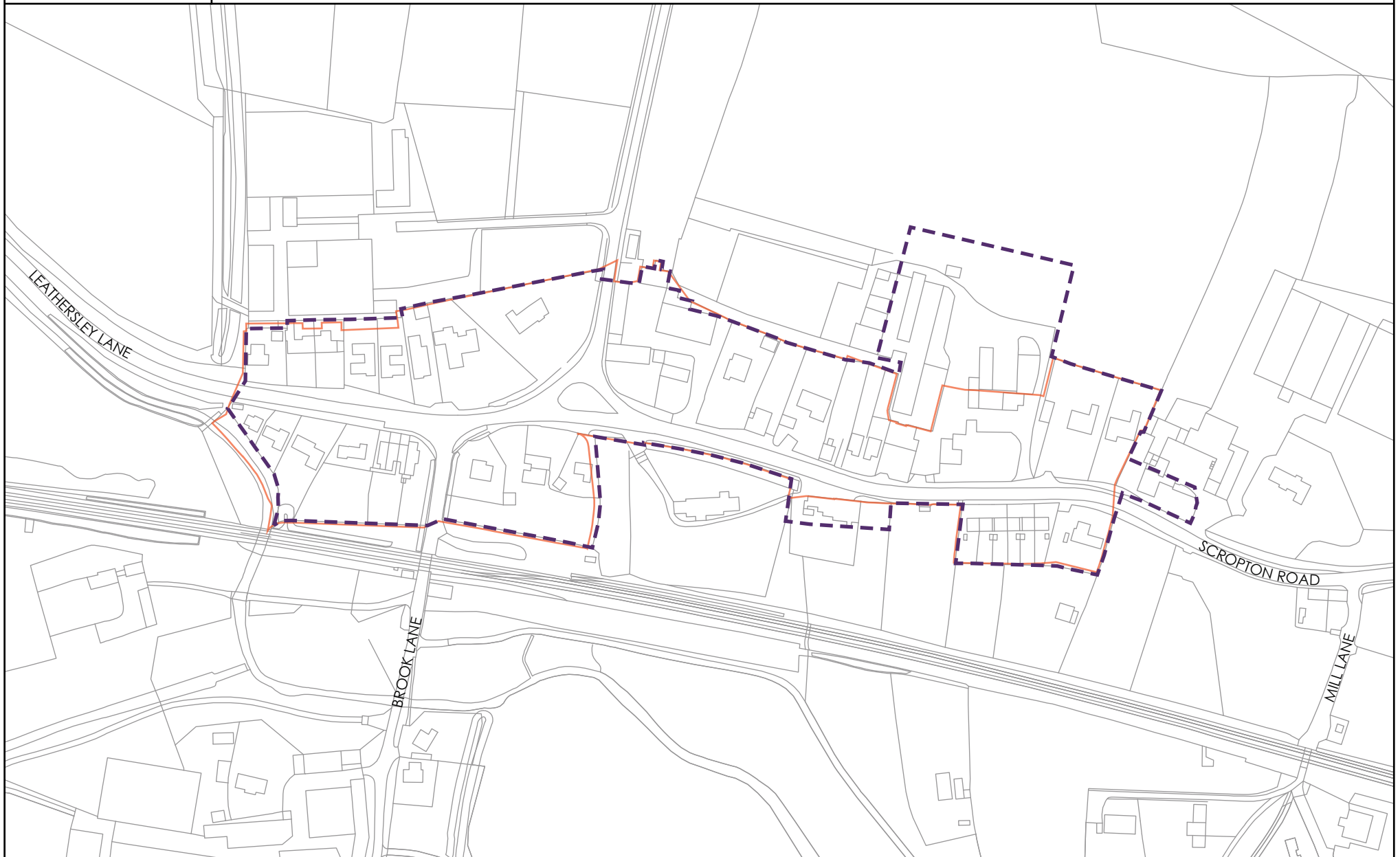
Scale: 1:10000 at A4





NORTH



Scropton Village Settlement Boundary



 Existing Village Settlement boundary (1998 Adopted Local Plan)

 Proposed Settlement boundary

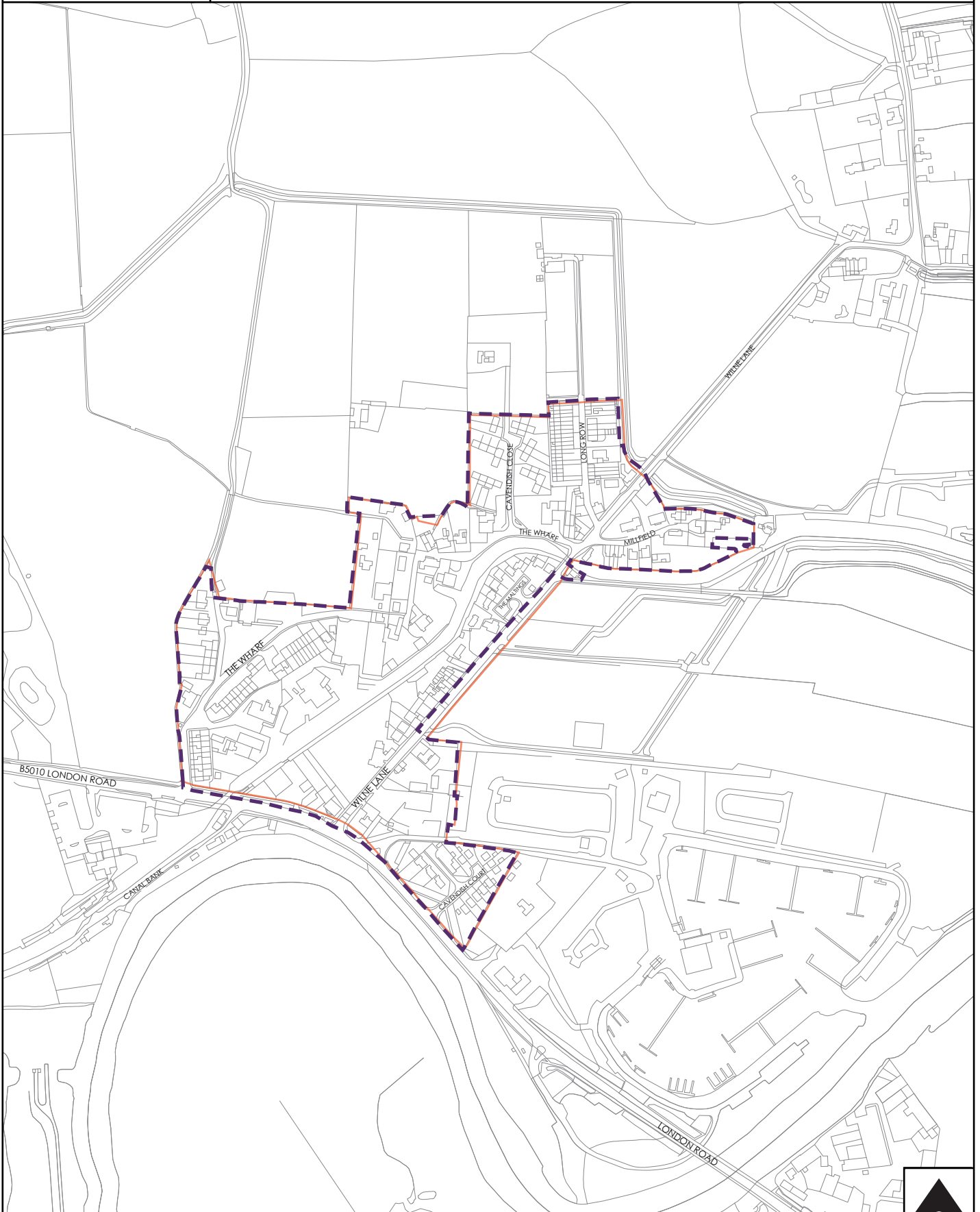
© Crown copyright. All rights reserved. 100019461 2014.

Scale: 1: 2500 at A4





Shardlow (East) Village Settlement Boundary



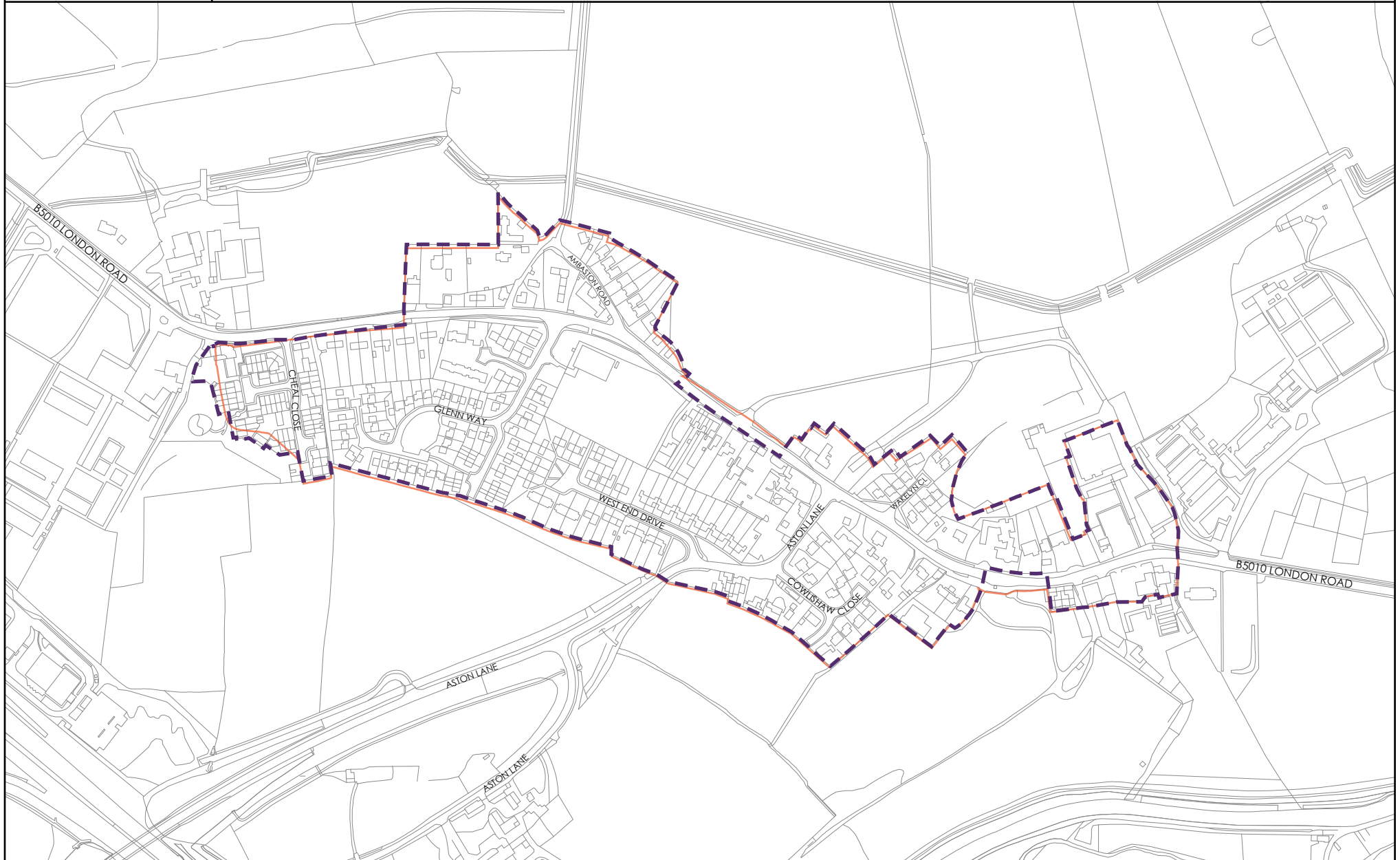
Existing Village Settlement boundary (1998 Adopted Local Plan)



Proposed Settlement boundary



Shardlow (West) Village Settlement Boundary



 Existing Village Settlement boundary (1998 Adopted Local Plan)

 Proposed Settlement boundary

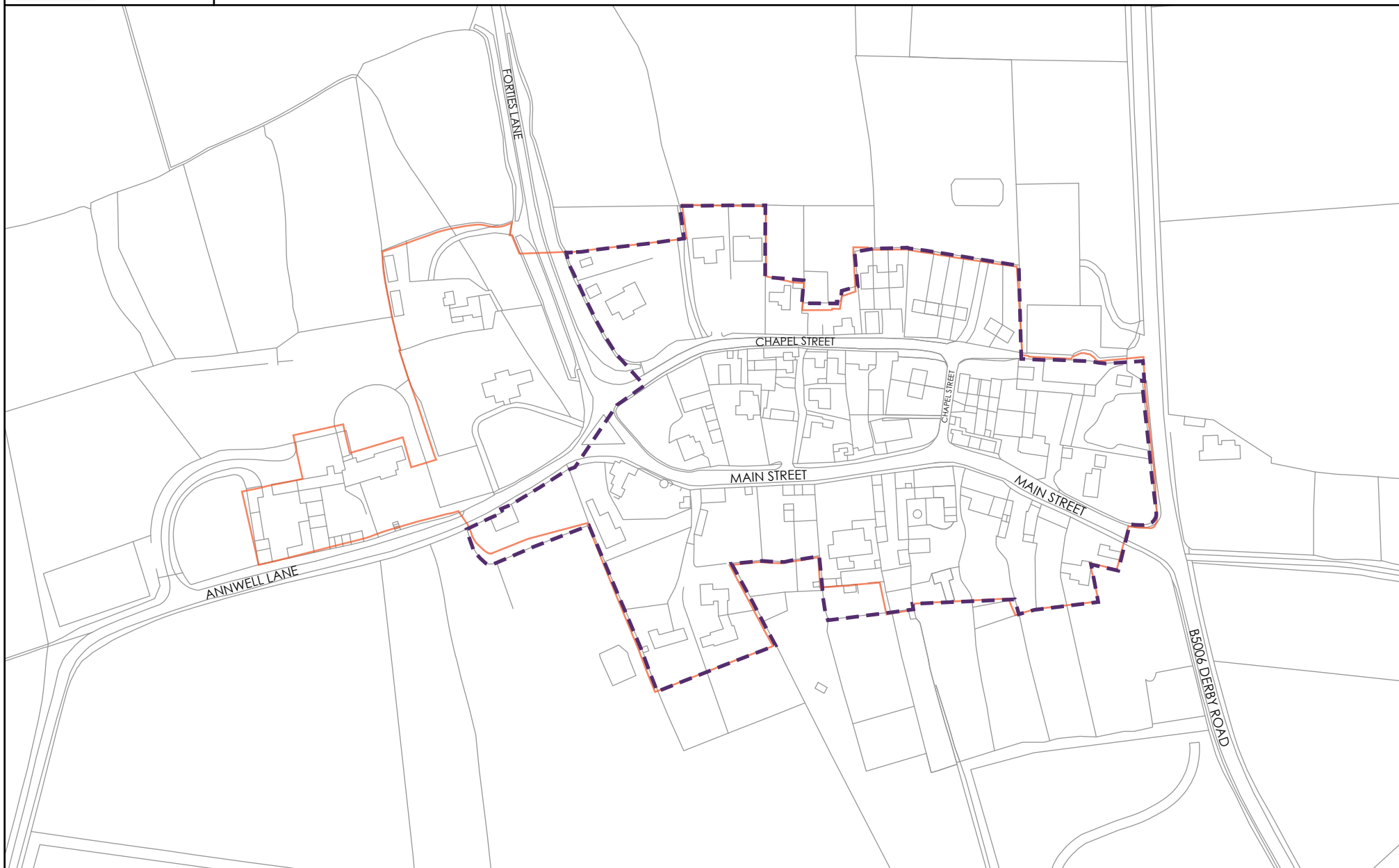
© Crown copyright. All rights reserved. 100019461 2014.

Scale: 1:5000 at A4





Smisby Village Settlement Boundary



 Existing Village Settlement boundary
(1998 Adopted Local Plan)

 Proposed Settlement boundary

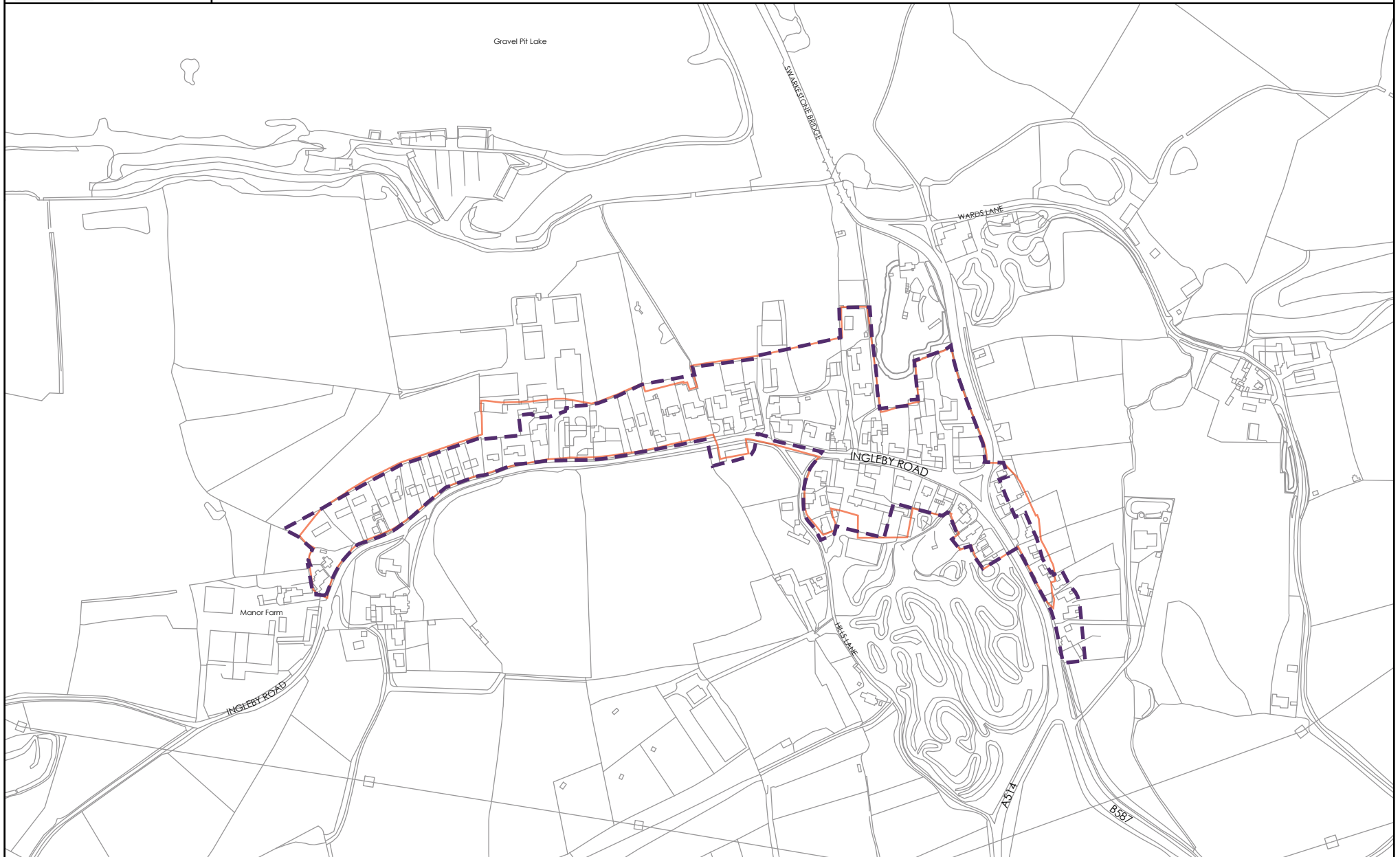
© Crown copyright. All rights reserved.
100019461 2014.

Scale: 1: 2500 at A4





Stanton by Bridge Village Settlement Boundary



 Existing Village Settlement boundary
(1998 Adopted Local Plan)

 Proposed Settlement boundary

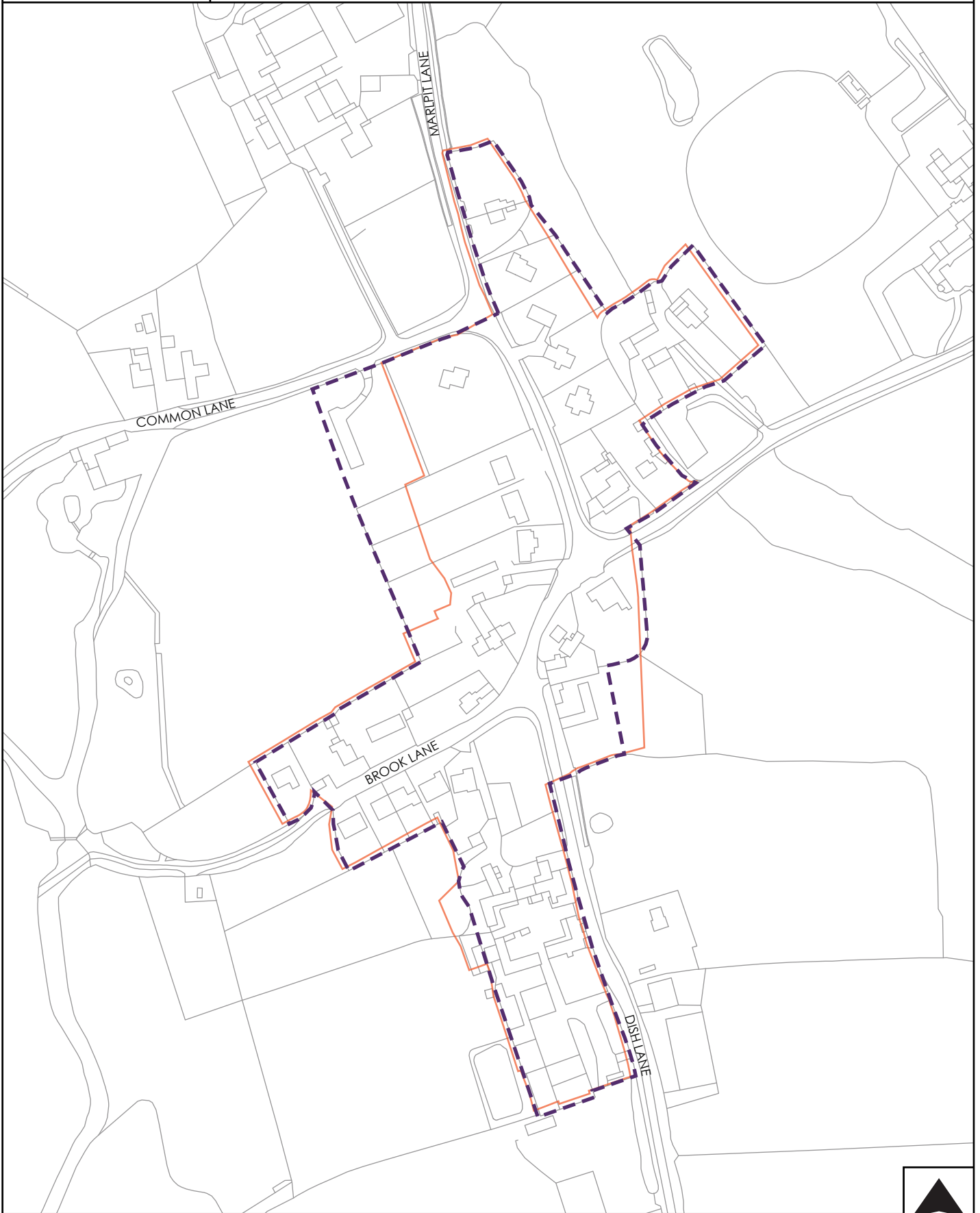
© Crown copyright. All rights reserved.
100019461 2014.

Scale: 1: 5000 at A4





Sutton on the Hill Village Settlement Boundary



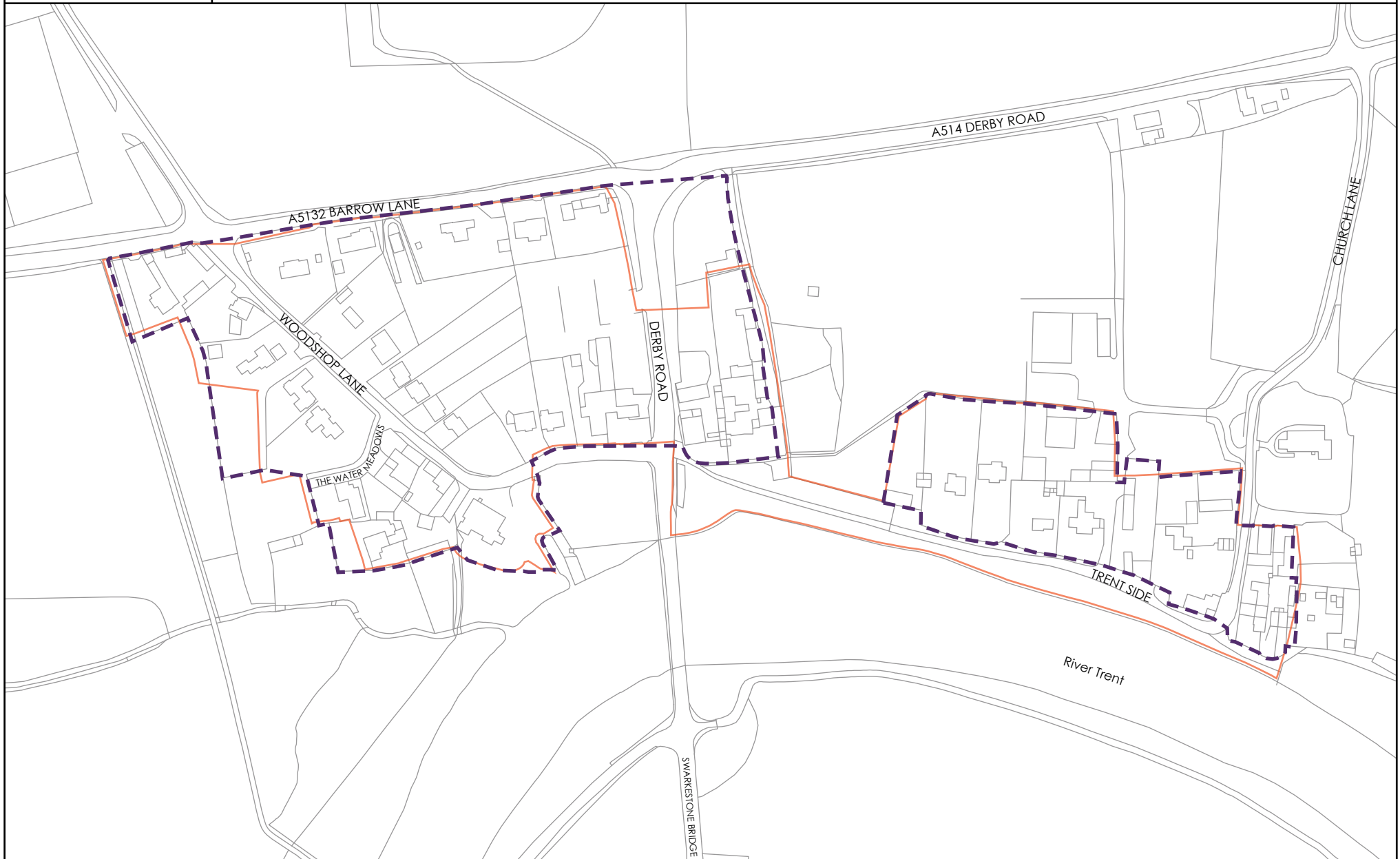
Existing Village Settlement boundary
(1998 Adopted Local Plan)



Proposed Settlement boundary



Swarkestone Village Settlement Boundary



Existing Village Settlement boundary (1998 Adopted Local Plan)



Proposed Settlement boundary

© Crown copyright. All rights reserved. 100019461 2014.

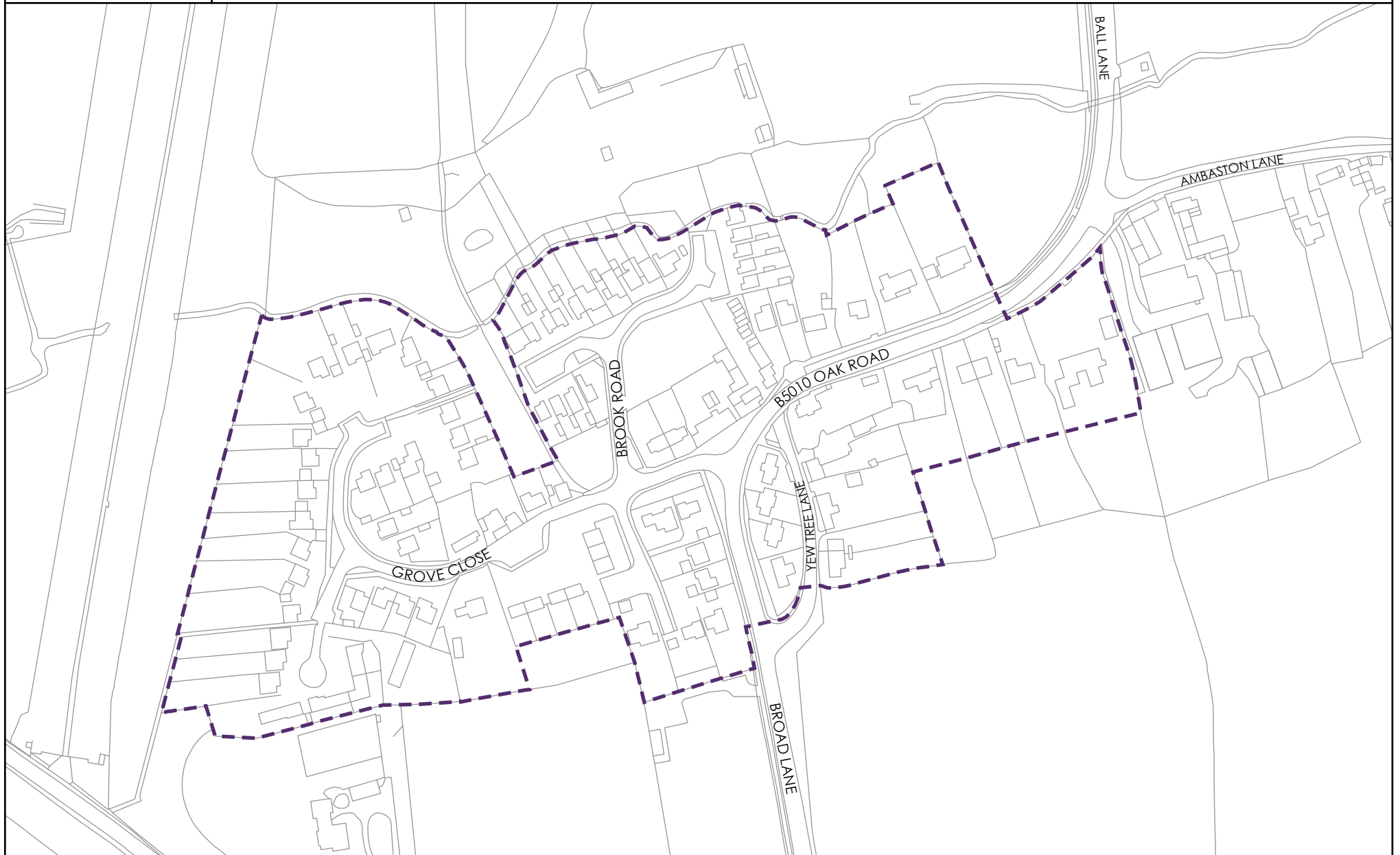
Scale: 1: 2500 at A4



NORTH



Thulston Village Settlement Boundary



There was no Village Settlement boundary for the village of Thulston in the 1998 Adopted Local Plan



Proposed Settlement boundary

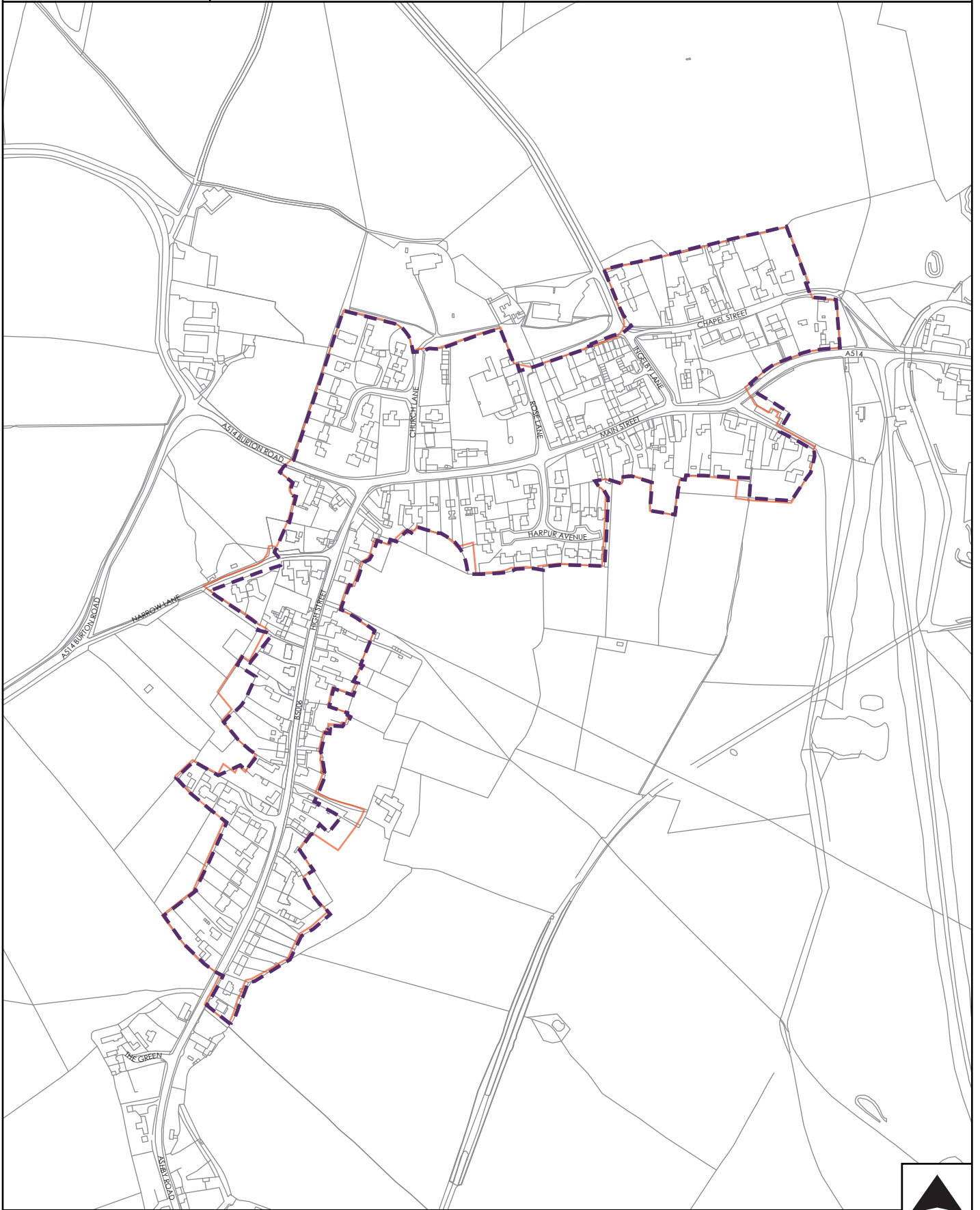
© Crown copyright. All rights reserved.
100019461 2014.


Scale: 1: 2500 at A4





Ticknall Village Settlement Boundary

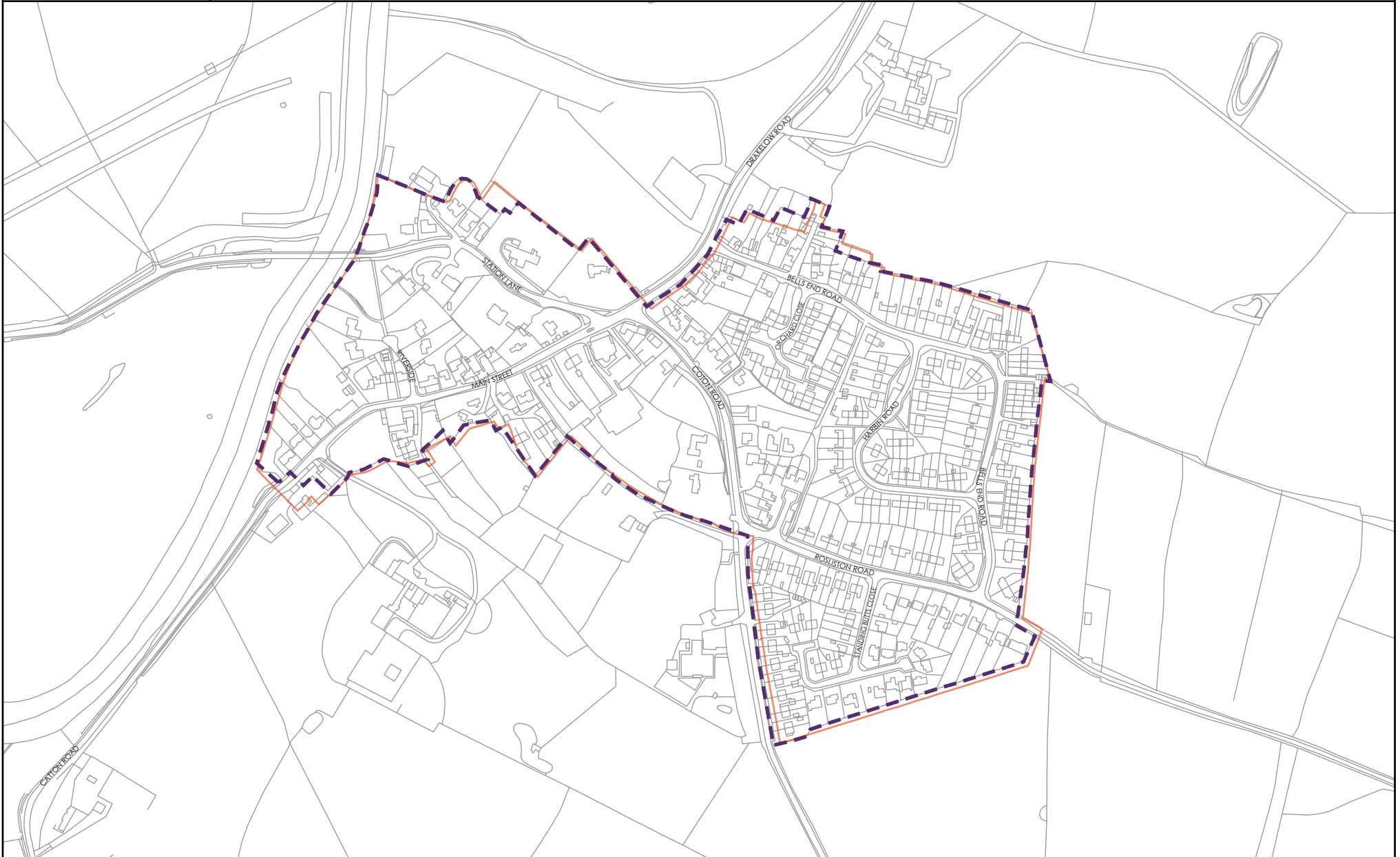


 Existing Village Settlement boundary (1998 Adopted Local Plan)

 Proposed Settlement boundary



Walton on Trent Village Settlement Boundary



 Existing Village Settlement boundary (1998 Adopted Local Plan)

 Proposed Settlement boundary

© Crown copyright. All rights reserved.
100019461 2014.

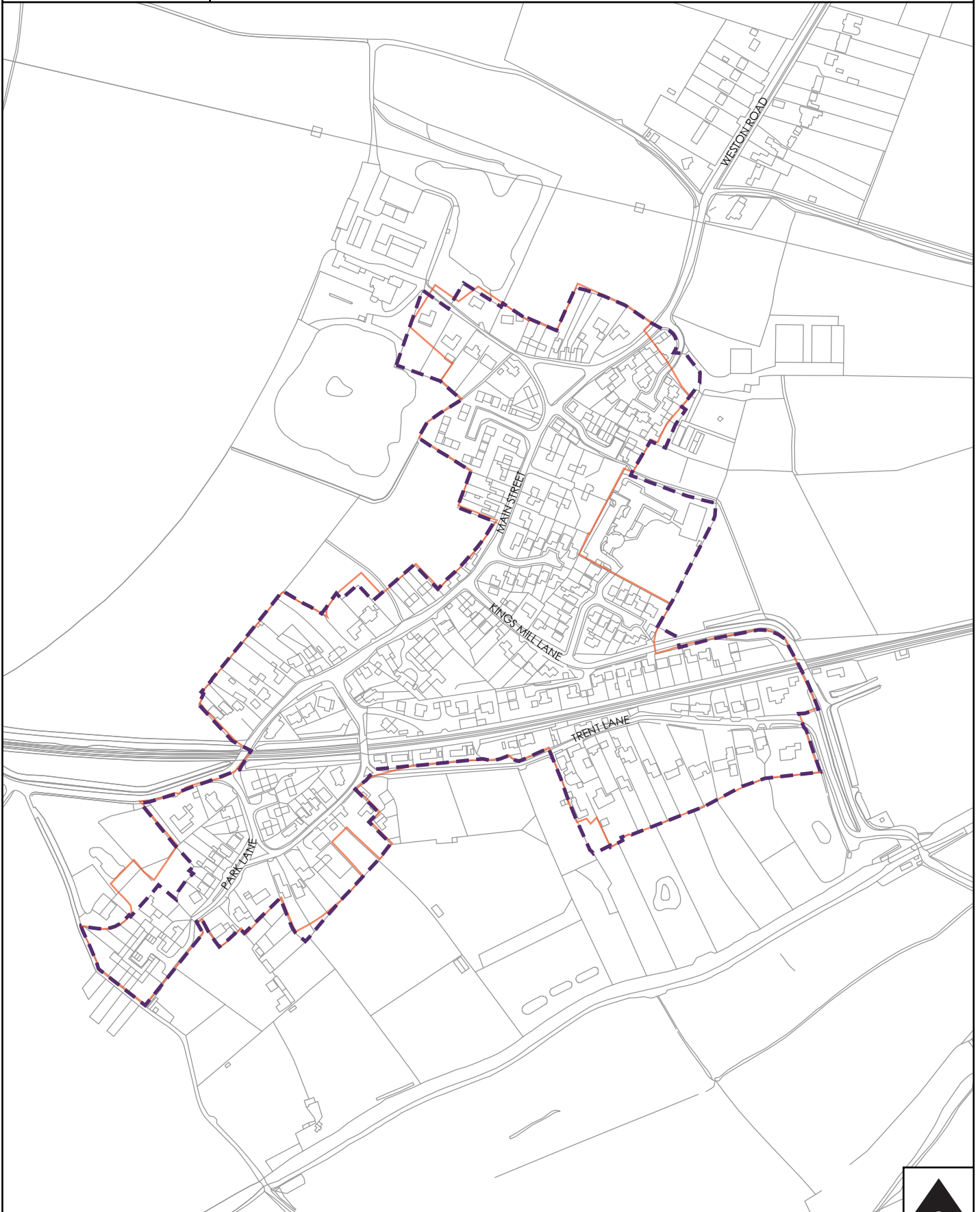
Scale: 1: 5000 at A4



NORTH



Weston on Trent Village Settlement Boundary



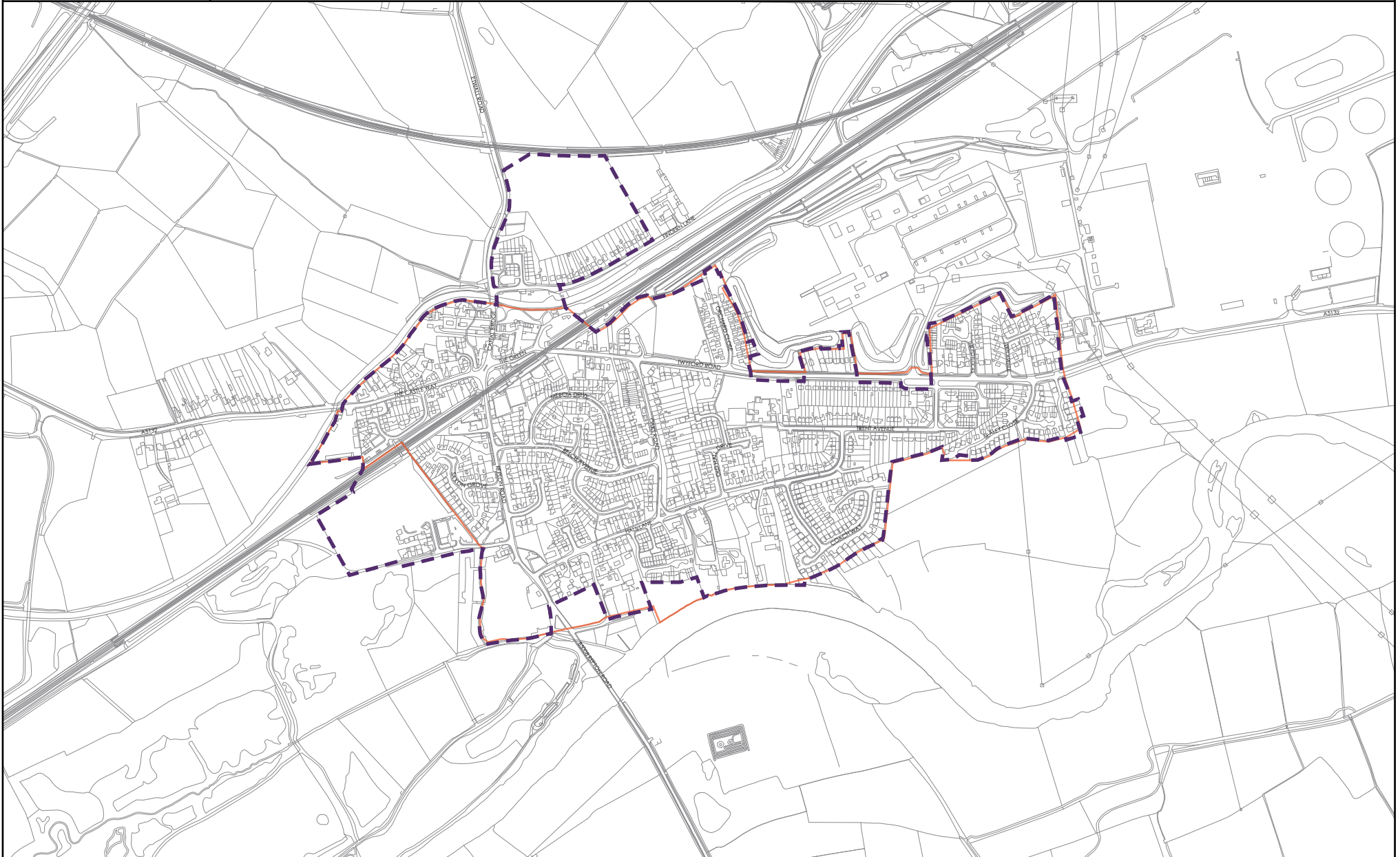
Existing Village Settlement boundary (1998 Adopted Local Plan)



Proposed Settlement boundary



Willington Village Settlement Boundary



Existing Village Settlement boundary
(1998 Adopted Local Plan)



Proposed Settlement boundary

© Crown copyright. All rights reserved.
100019461 2014.

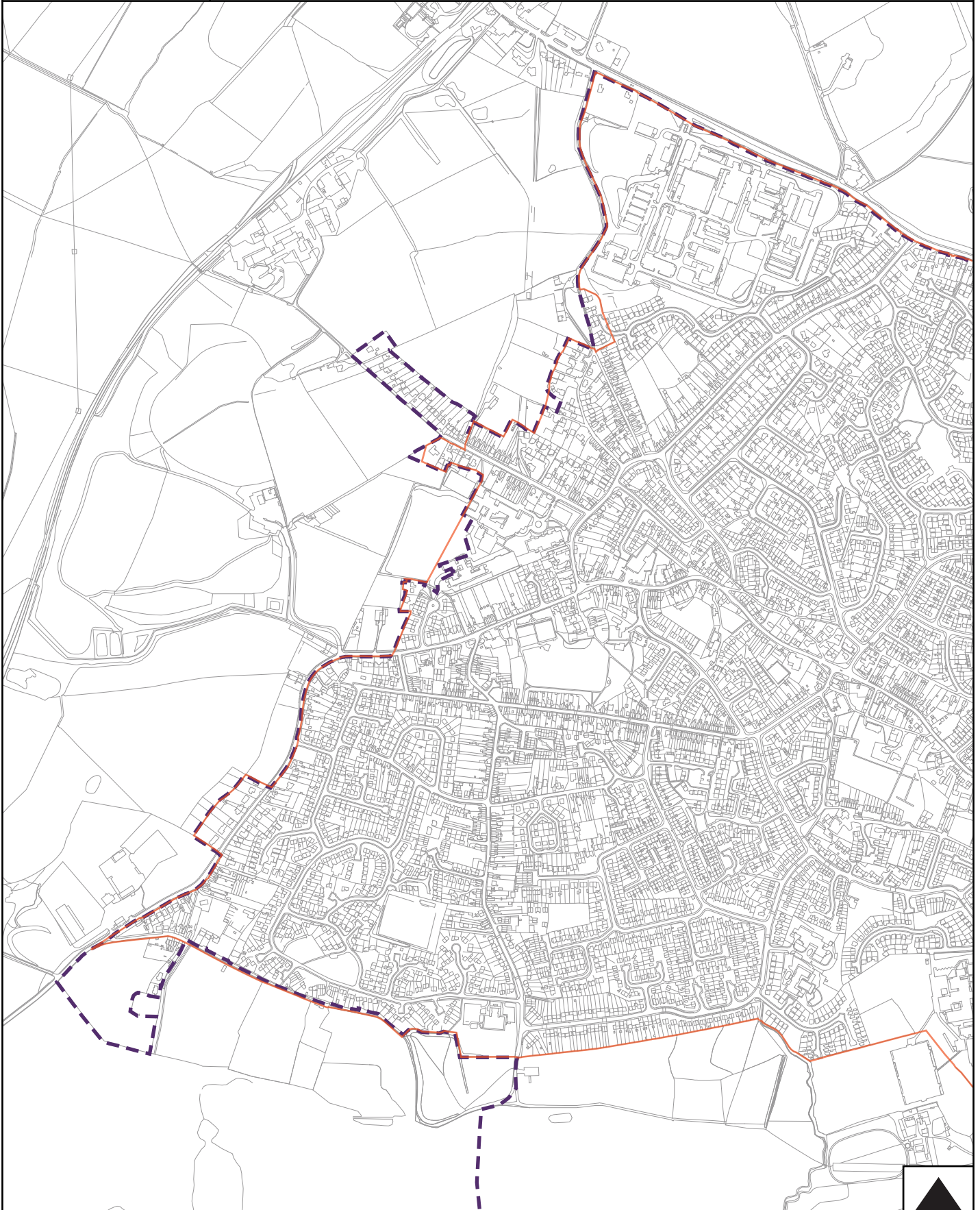
Scale: 1:10000 at A4



NORTH



Swadlincote Urban Area 1 Settlement Boundary



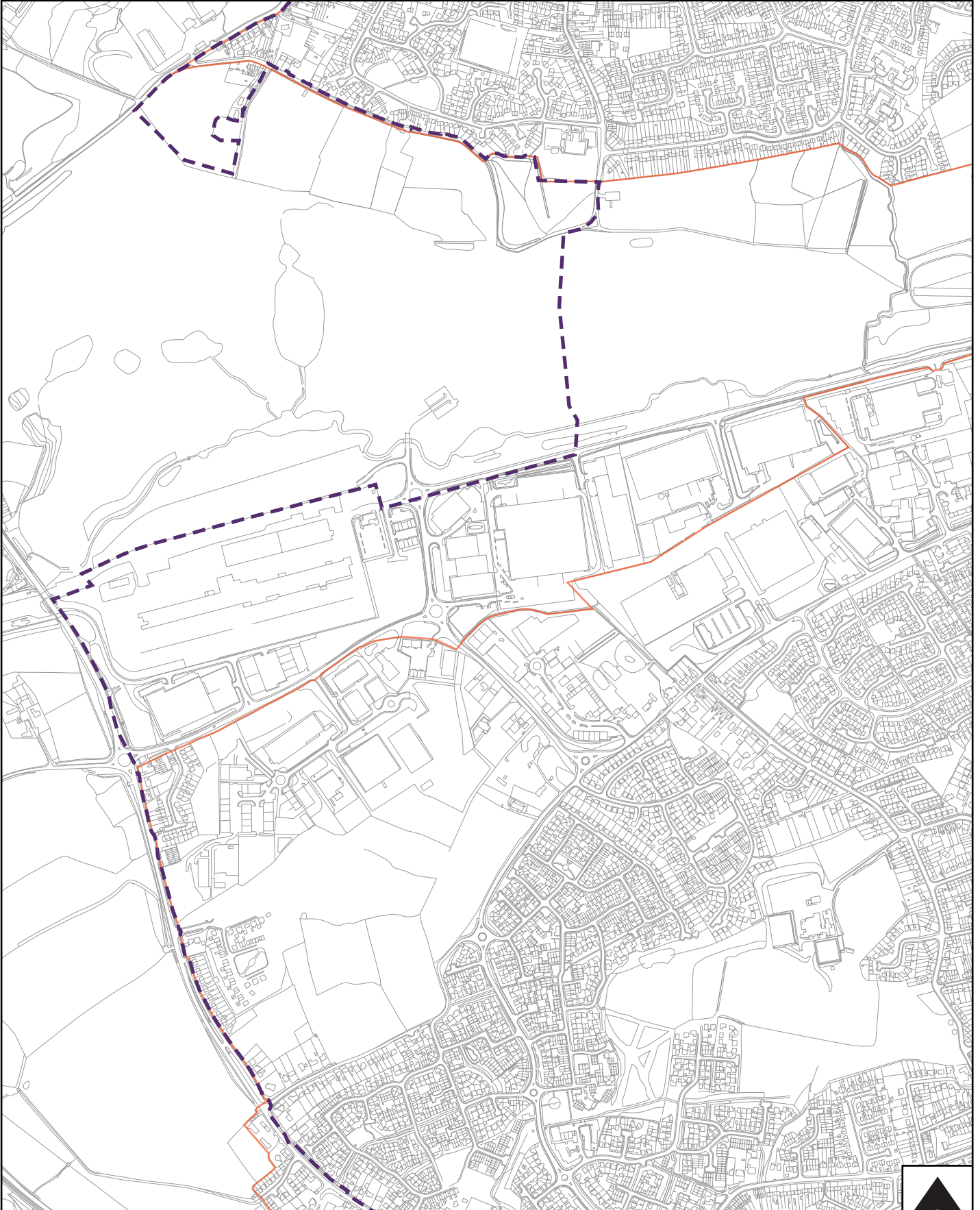
Existing Village Settlement boundary
(1998 Adopted Local Plan)



Proposed Settlement boundary



Swadlincote Urban Area (2) Settlement Boundary



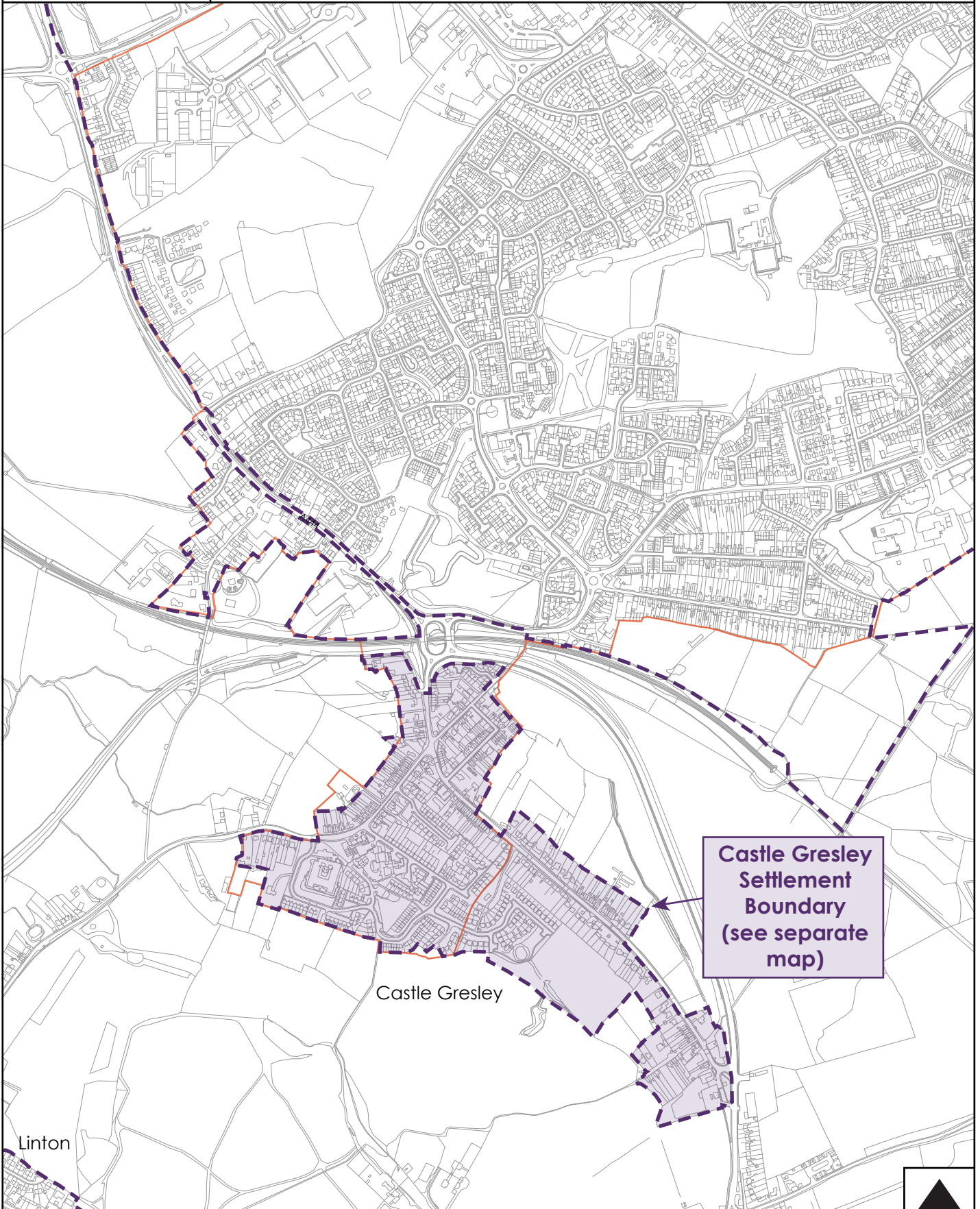
Existing Village Settlement boundary
(1998 Adopted Local Plan)



Proposed Settlement boundary



Swadlincote Urban Area (3) Settlement Boundary



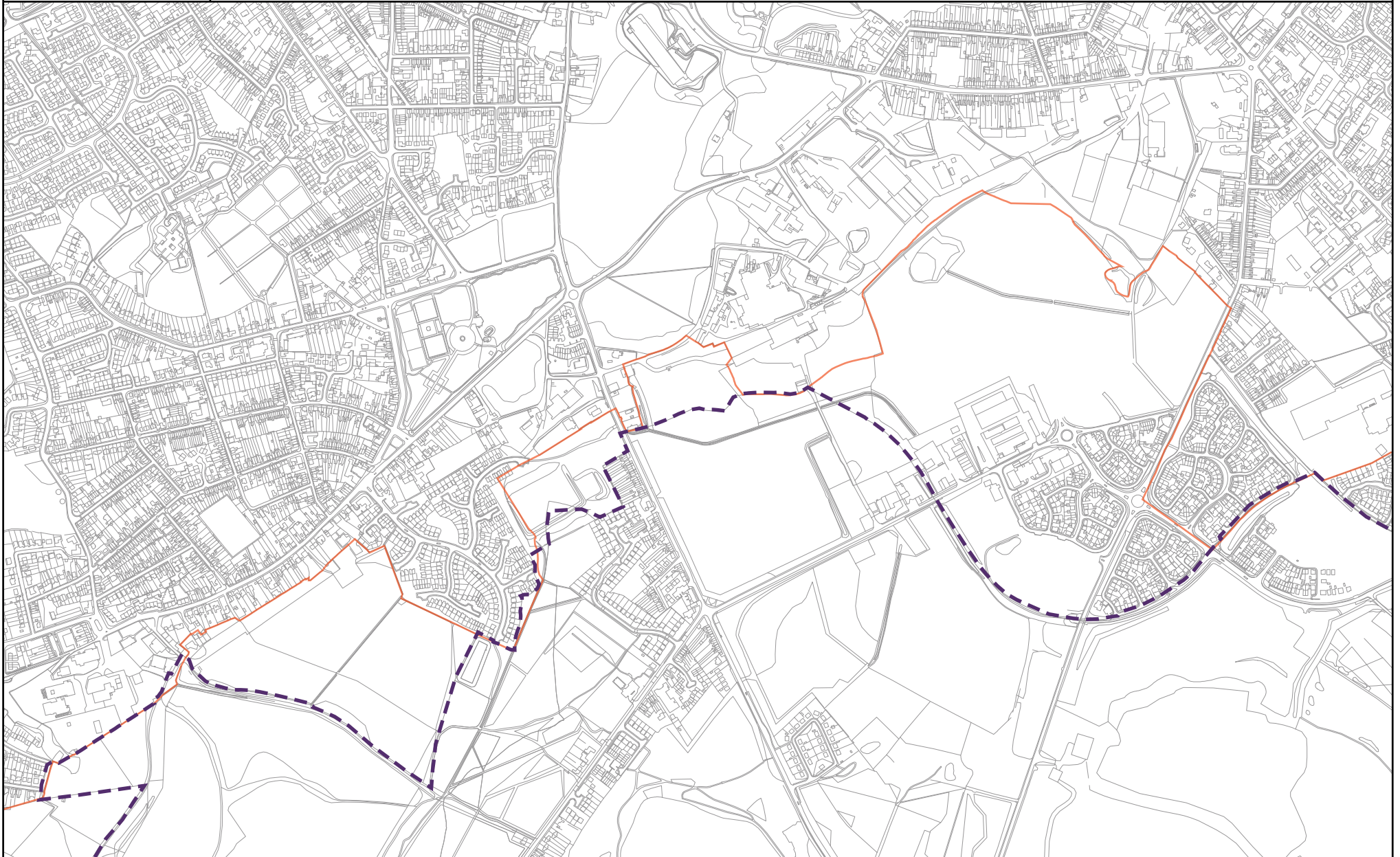
Existing Village Settlement boundary (1998 Adopted Local Plan)



Proposed Settlement boundary



Swadlincote Urban Area (4) Settlement Boundary



Existing Village Settlement boundary
(1998 Adopted Local Plan)



Proposed Settlement boundary

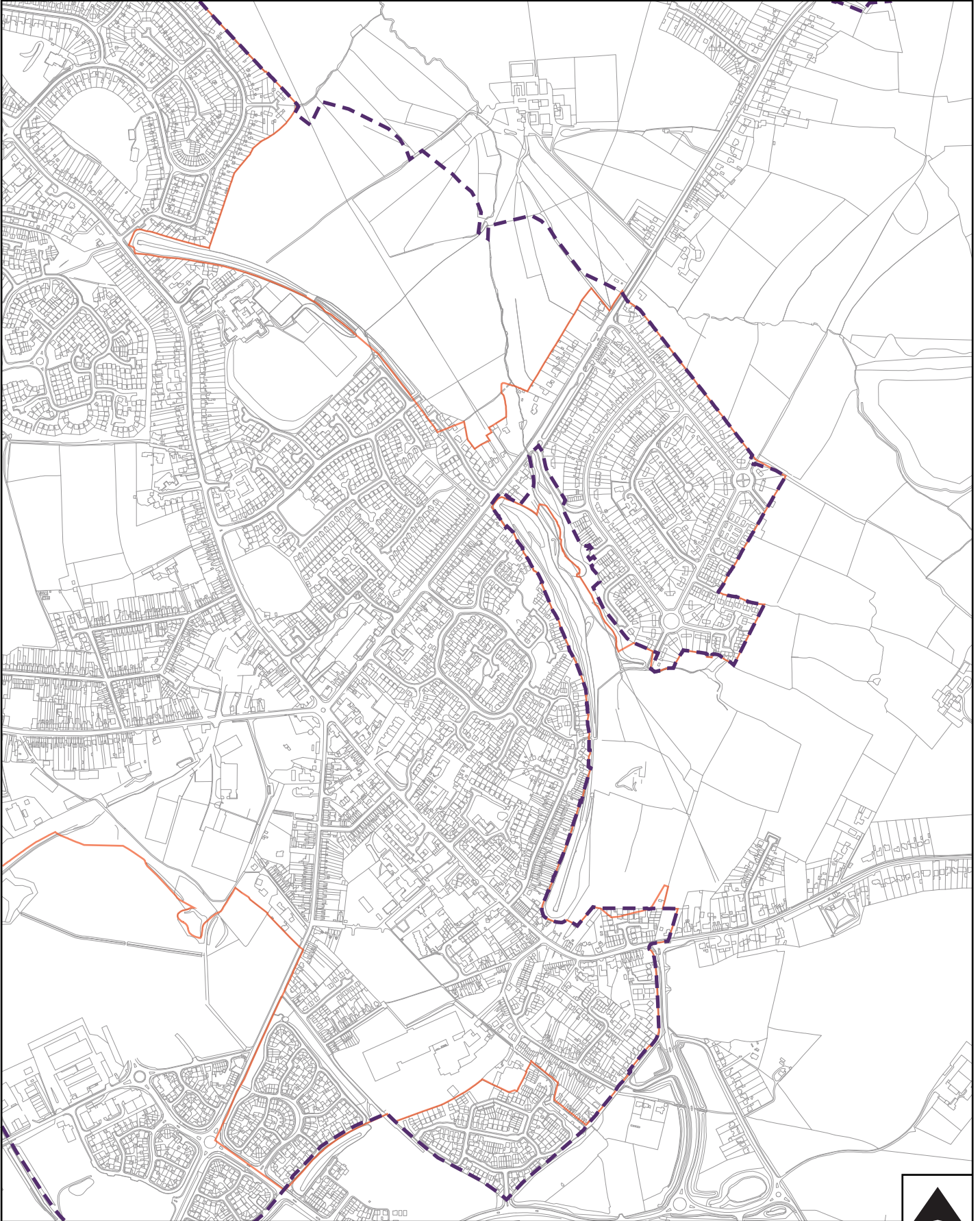
© Crown copyright. All rights reserved.
100019461 2014.

Scale: 1: 10000 at A4





Swadlincote Urban Area (5) Settlement Boundary



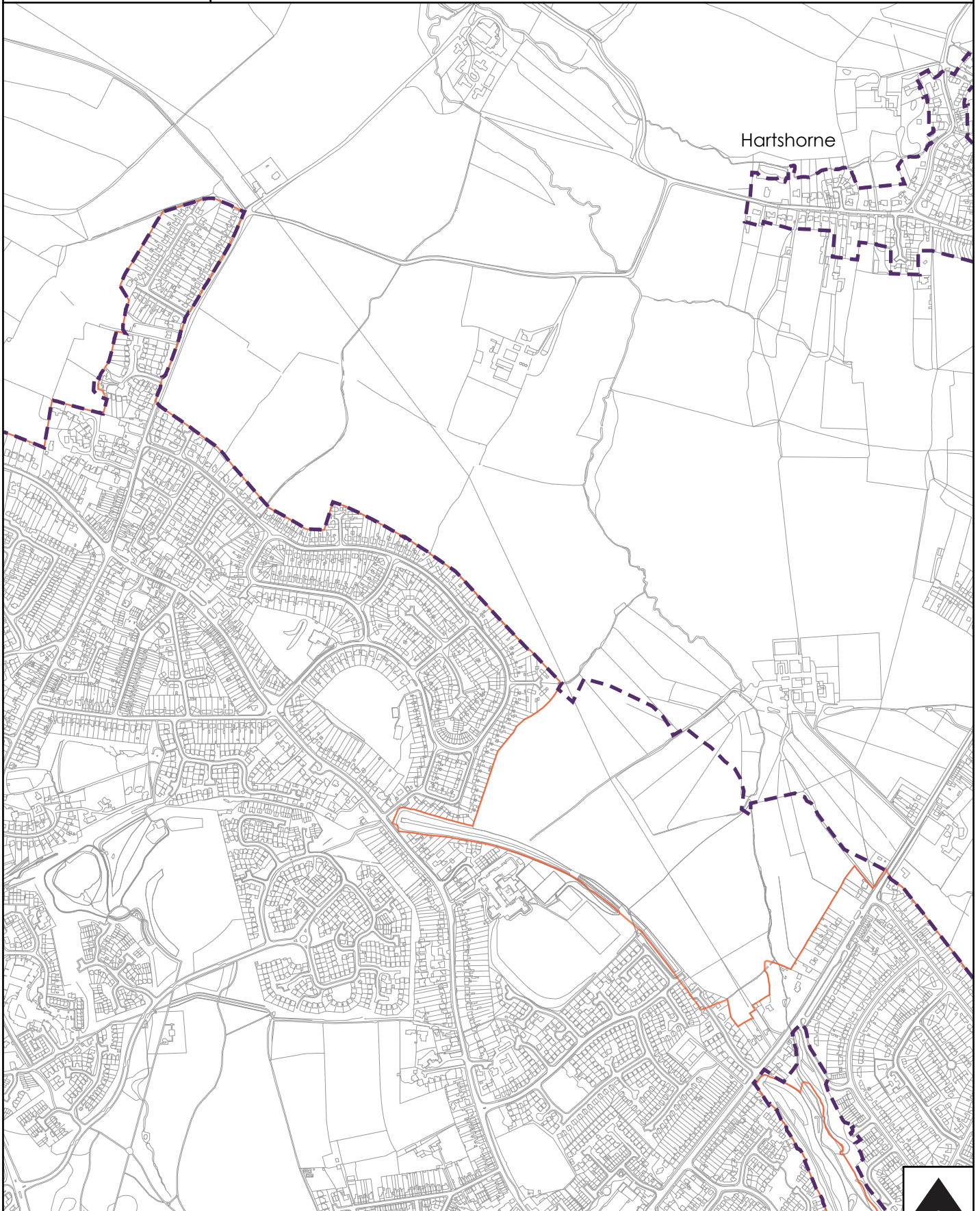
Existing Village Settlement boundary
(1998 Adopted Local Plan)



Proposed Settlement boundary



Swadlincote Urban Area (6) Settlement Boundary



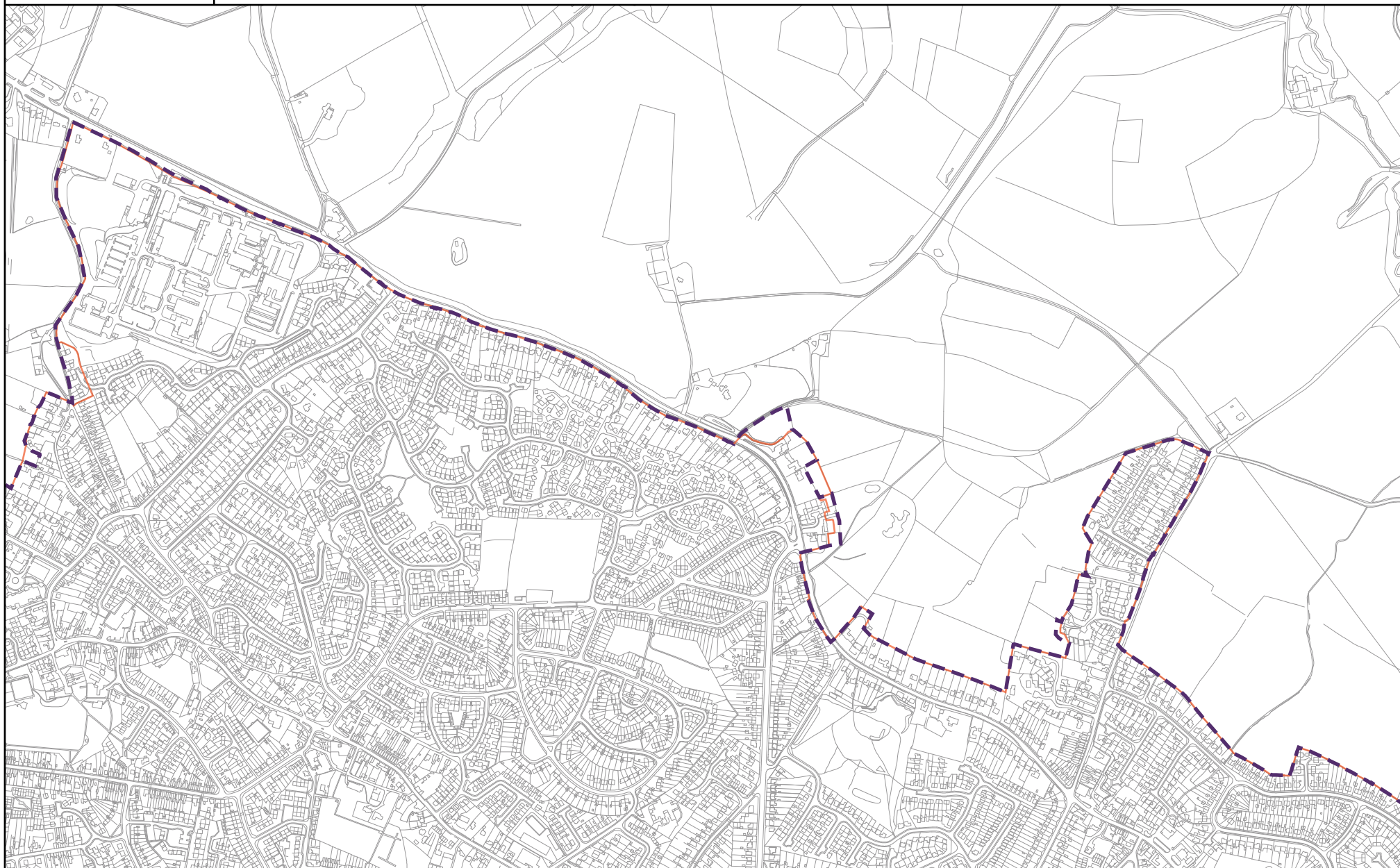
Existing Village Settlement boundary (1998 Adopted Local Plan)



Proposed Settlement boundary



Swadlincote Urban Area (7) Settlement Boundary



Existing Village Settlement boundary
(1998 Adopted Local Plan)



Proposed Settlement boundary

© Crown copyright. All rights reserved.
100019461 2014.

Scale: 1: 10000 at A4



NORTH