



Derbyshire Constabulary



Neighbourhoods



South
Derbyshire
District Council



Keeping our Community Safe

Safer South Derbyshire Partnership



Improving life for local people

Safer Neighbourhood
Area 5 - Newhall & Midway
(6.15pm to 7.15pm)

and

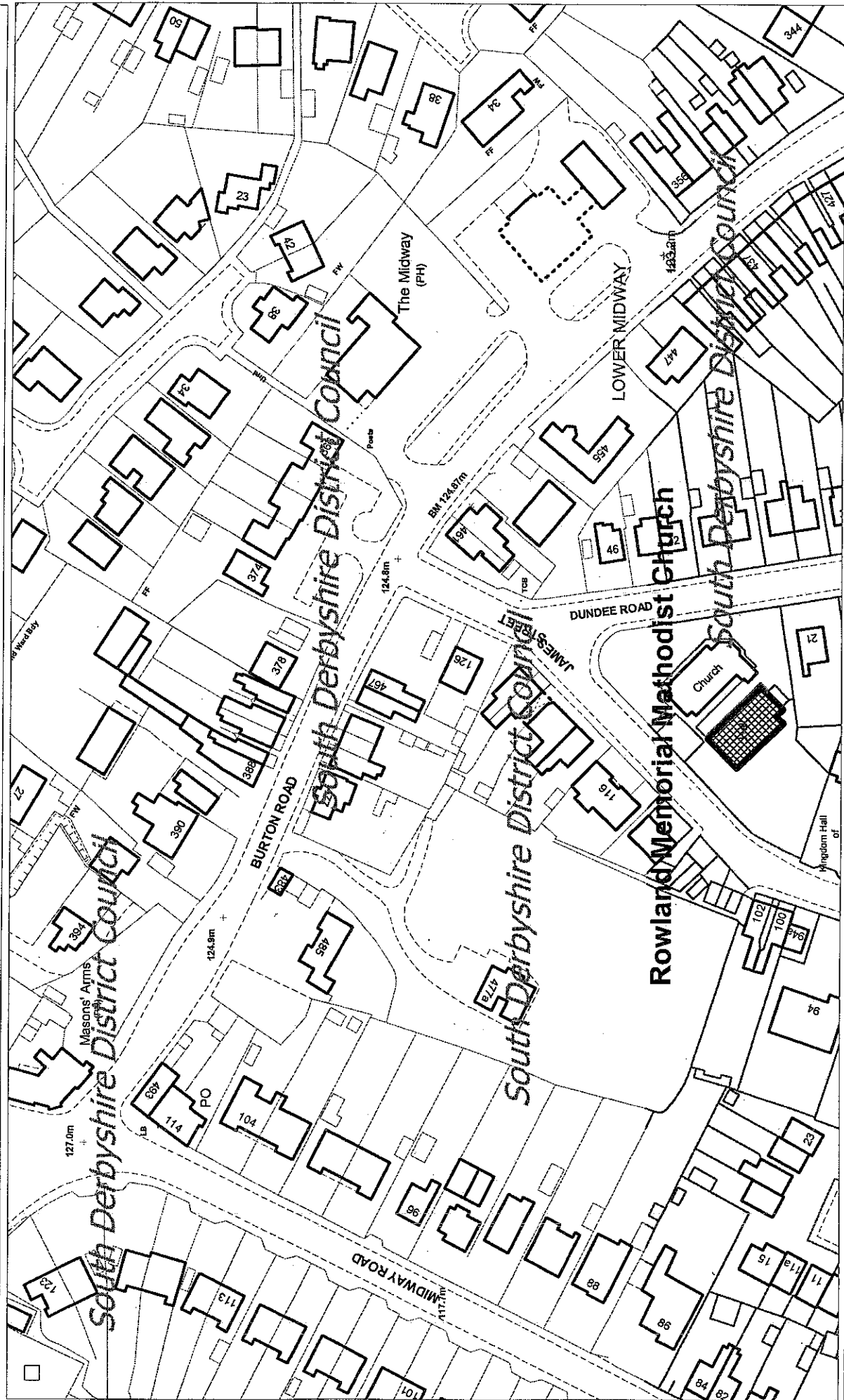
Newhall Area Forum
(7.30pm to 8.30pm)

Tuesday 29th January 2013


Rowland Memorial Hall,
James Street,
Midway,
Derbyshire
DE11 7NE

South Derbyshire Changing for the better

Area Meeting Venue Rowland Memorial Methodist Church Community Village Hall James Street



Date Plotted 13/9/2005
Scale 1:1250



South Derbyshire District Council Policy and Economic Regeneration
 O.S. COPYRIGHT LICENCE LA 100019461 2005
 This map is reproduced from Ordnance Survey mapping with the permission of Ordnance Survey on behalf of the Controller of Her Majesty's Stationery Office (c) Crown copyright. Unauthorised reproduction infringes Crown copyright and may lead to prosecution or civil proceedings

FORTHCOMING MEETINGS OF THE COUNCIL

Unless stated otherwise, all meetings will be held at the Council's Civic Offices and will start at 6.00 p.m.

Housing and Community Services Committee (Special – Budget)	Tuesday, 15th January 2013
Finance and Management Committee (Special – Budget)	Thursday, 17th January 2013
Planning Committee	Tuesday, 22nd January 2013
Overview and Scrutiny Committee	Wednesday, 23rd January 2013
COUNCIL	Thursday, 24th January 2013
Finance and Management Committee (Special – NNDR)	Monday, 28th January 2013
Environmental & Development Services Committee	Thursday, 31st January 2013
Housing and Community Services Committee	Thursday, 7th February 2013
Planning Committee	Tuesday, 12th February 2013
Overview and Scrutiny Committee	Wednesday, 13th February 2013
Audit Sub Committee (<i>starts at 4.00 p.m.</i>)	Wednesday, 20th February 2013
Finance and Management Committee	Thursday, 21st February 2013
COUNCIL	Monday, 4th March 2013
Planning Committee	Tuesday, 5th March 2013
Environmental & Development Services Committee	Thursday, 7th March 2013
Housing and Community Services Committee	Thursday, 14th March 2013
Finance and Management Committee	Thursday, 21st March 2013
Planning Committee	Tuesday, 26th March 2013
Overview and Scrutiny Committee	Wednesday, 27th March 2013
Audit Sub-Committee (<i>starts at 4.00 pm</i>)	Wednesday, 3rd April 2013
COUNCIL	Thursday, 4th April 2013
Environmental & Development Services Committee	Thursday, 11th April 2013
Housing and Community Services Committee	Thursday, 18th April 2013
Planning Committee	Tuesday, 23rd April 2013
Finance and Management Committee	Thursday, 25th April 2013
Planning Committee	Tuesday, 14th May 2013
Overview and Scrutiny Committee	Wednesday 15th May 2013
ANNUAL COUNCIL	Thursday, 23rd May 2013
CIVIC COUNCIL	Thursday, 30th May 2013



AGENDA

NEWHALL & MIDWAY SAFER NEIGHBOURHOOD GROUP - AREA 5

6.15 pm, Tuesday 29th January 2013
at Rowland Memorial Hall, James Street, Midway

(Light refreshments will be served from 5.45 pm)

1. Chair's introduction, Apologies
2. Minutes of last Meeting (to be agreed) and update on actions
3. Safer Neighbourhoods Sergeant's Overview /Priorities Update
4. Partnership Update / Funding / New project ideas
5. Local issues – open forum (20 minutes)
6. Agreed Priorities
7. Date of next meeting

Meeting close (7.15 pm)

AREA 5 - NEWHALL AND MIDWAY AREA SAFER NEIGHBOURHOOD GROUP

Present	Date of Meeting	Venue
<p>Cllr John Wilkins (Chairman); Sgt Jim Thompson; PCSO K Bottomley; PCSO K Barratt; Phil Marriott (SSDP); S Wigginton (SSDP) C Hobson; H Hobson; D Tagg; M Hilton; P Wood; R Hughes; C Maddock; R House; D Bird; S Tooth; J Tooth; Cllr Jean Mead; B Woods; Cllr Mike Lacey; Cllr Paul Dunn; Cllr Sean Bambrick; Pat Bambrick; ; Gareth Evans (SDDC) A Jenkins (Burton Mail) J Pallett; O Pallett; G Hall; Cllr M Mulgrew; M Lunn; P Smith</p> <p>Also present: Andrea Robinson - Clerk</p>	<p>Tuesday 25th September 2012 at 6.15 pm</p>	<p>Stanton Village Hall</p>

1	Chair's Introductions and Apologies	Action
	<p>Cllr John Wilkins welcomed everyone to the meeting and introduced the panel.</p> <p>Apologies were received from Cllr Pat Murray, Peter Handley, Bill Parker, Mrs Gillespie, Bill & Maggie, Ken Dicken, Cllrs Mrs Richards, Mr & Mrs Dunn.</p>	
2	Minutes of last Meeting (to be agreed) and update on actions	
	<p>Minutes were agreed as a true record of the last meeting.</p>	
3	Safer Neighbourhoods Sergeant's overview / Priorities update	
	<p>Sgt Thompson ran through crime statistics from April to date compared with the same period last year.</p> <p>Sexual offences have decreased Burglary dwellings have increased Non-dwelling burglaries have decreased by half Robberies have increased by 1 offence more than last year Shoplifting has increased slightly Theft of motor vehicles has decreased Theft from motor vehicles has increased</p>	

Criminal damage has decreased
Anti-social behaviour has decreased by 3%

Sgt Thompson reported on a number of arrests made in connection with recent crimes. Two males arrested for metal thefts, a search on Beavoir Crescent resulted in one male charged for possession of cannabis and another for possession with intent to supply. One male arrested for a dwelling burglary has been interviewed again and admitted other offences. Two males arrested, charged and convicted for shed breaks in the Midway area. A family of four arrested and one member charged for 2 counts of fraud and passing counterfeit notes.

Priorities update

Nuisance Bikes - PCSO Bottomley reported on a lot of productive work to resolve issues. Section 59 notices have been issued and some bikes seized. 8/9 calls had been received for the same bike. The helicopter assisted in the seizing of two bikes. There is still an issue with these bikes but will be dealt with.

Scrap metal offences continue to fall due to better relationships with the merchants. This has led to two males being arrested and some property being recovered. Vehicles causing crimes are being targeted with an operation planned for Friday, working with SDDC Environmental Protection Team to check waste transfer notices.

Resident reported on two nuisance bikes in the Meadow View area.

Resident enquired the extent of area covered by planned operation. Advised Swadlincote and surrounding areas and to ring 101 with any sightings.

Resident reported more anti social behaviour problems in Abbots Close and requested it be made a priority. Sgt Thompson advised he has spent a lot of time dealing with neighbour disputes in Abbots Close and agreed to discuss in more detail outside of the meeting.

Resident reported nuisance parking issues continue in and around Bretby Road and Rose Tree Lane. Sgt Thompson advised since schools have been back an officer has been on duty every morning and evening. Obstructions can be dealt with by ticketing. Tickets have been issued and a record is being kept to see if any vehicles reoffend.

<p>4</p>	<p>Question and Answer Surgery</p> <p>More parking problems in Maple Road were reported. Sgt Thompson advised more action is taken than just putting a ticket on a vehicle as every vehicle is also checked out.</p> <p>Resident reported a van blocking pavement by traffic lights outside Stanton Chapel.</p> <p>Question asked if anything can be done about the loud speakers used by scrap dealers. Advised yes it is an offence to use them and two more have been recently seized.</p> <p>Resident enquired if a limit to how many times in a week the scrap dealers can come round. Advised no but if people stopped giving to the dealers they would not keep coming round. Calls for service have reduced but police still putting same amount of work in to reduce number of offences.</p> <p>Sgt Thompson was asked to clarify the period for number of offences comparison. It was confirmed the period was 1st April to 31st August. 62 offences last year compared to 33 for the same period this year.</p>
<p>5</p>	<p>Agreed Priorities</p> <p>Priorities</p> <p>Off-road bikes around the St Johns Drive/Oversetts Road area</p> <p>Anti social behaviour in Abbots Close</p> <p>Residents asked for Browning Road to be made a priority following a recent fire and possible early signs of problems developing. Agreed to put on patrol strategy to monitor situation and any reoccurrence will be picked up.</p> <p>Although no longer a priority work will continue to reduce metal thefts.</p> <p>Resident asked when ringing in a call for service why asked so many questions. Reason to assess category of call and to see if caller is vulnerable.</p> <p>Resident asked why the new shop on Bretby Road was allowed to open without any provision for parking. Advised this was being dealt with by SDDC planning and a matter to be raised at the forum meeting taking place immediately after this meeting.</p>

6	<p>Partnership Update / Funding / New project ideas</p> <p>Anti-vandal number plate screws are still available and security tax discs can be also obtained by contacting the Partnership office on 01283 595858.</p> <p>Feedback was given on the Summer Vibe scheme held over the school holidays. It was quite successful and may be repeated again next year.</p> <p>SSDP now has responsibility for domestic homicide reviews and coordinating the various agencies.</p> <p>90 currently active neighbourhood watch schemes in Derbyshire but only 7 in Newhall and Midway. Anyone interested should contact Phil Marriott.</p> <p>Sally Wigginton introduced herself as the new anti social behaviour officer and spoke about the 'prison me? no way!' scheme where the children spend a day experiencing prison life by way of talks and real-life experiences from prisoners.</p> <p>It was noted there remains £4,000 in the funding pot and area 5 should think about possible projects. A reminder of the criteria was given. The project must be aimed at reducing crime and antisocial behaviour and be for the community not an individual. Up to £500 does not require match funding but between £500 and £1500 requires 25% match funding and 50% match funding for between £1500 and £2500.</p>	
7	<p>Any Other Business</p> <p>Since the last meeting there have been a number of serious accidents along the A444. A survey has been undertaken and certain issues highlighted. The report and incident figures will be circulated to the police and parish councils once published.</p> <p>Gareth Evans gave a quick update on the recent work by the wardens including flytipping and dog fouling. £75 fines have been issued for flytipping where dumped bags contained names and addresses. Wardens will be involved in the operation on Friday and will be patrolling and working more proactively in the area.</p> <p>Date of next meeting – to be advised</p>	

SAFER NEIGHBOURHOOD – NEWHALL AND MIDWAY AREA 5 - Useful Contacts

Safer Communities Manager

Chris Smith

01283 595924

chris.smith@south-derbys.gov.uk

Chair of Safer Neighbourhood Group

Cllr John Wilkins

01283 213111

john.wilkins@south-derbys.gov.uk

Vice Chair of Safer Neighbourhood Group

Cllr Mick Mulgrew

01283 222025

mick.mulgrew@south-derbys.gov.uk

District Council

South Derbyshire District Council

01283 221000

www.south-derbys.gov.uk

Clean Team

0800 587 2349

ASB Hotline

01283 595795

District Councillors

Cllr Sean Bambrick (Newhall & Stanton)

01283 218808

sean.bambrick@south-derbys.gov.uk

Cllr Jean Mead (Newhall & Stanton)

07846 160173

jean.mead@south-derbys.gov.uk

Cllr Kevin Richards (Newhall & Stanton)

01283 212533

kevin.richards@south-derbys.gov.uk

Cllr John Wilkins (Midway)

01283 213111

peter.wilkins@south-derbys.gov.uk

Cllr Paul Dunn (Midway)

07581 353542

paul.dunn@south-derbys.gov.uk

Cllr Robert Pearson (Midway)

01283 208346

robert.pearson@south-derbys.gov.uk

County Councillor

Cllr Mike Lacey (Newhall)

01283 215990

mike.lacey@derbyshire.gov.uk

Cllr Pat Murray (Midway)

01283 219687

pat.murray@derbyshire.gov.uk

County Council parking enforcement

parking@derbyshire.gov.uk

Police

Inspector Paul Cannon

Sgt Jim Thompson

PC 14072 Mark Holmes

PCSO Kelly Barratt

PCSO Dean Badham-Spalding

PCSO Amy Hill

south.neighbourhoods@derbyshire.pnn.police.uk

Mark.holmes.14072@derbyshire.pnn.police.uk

kelly.barratt.4438@derbyshire.pnn.police.uk

Dean.badham-spalding.4443@derbyshire.pnn.police.uk

amy.hill.12701@derbyshire.pnn.police.uk

Safer Neighbourhood Wardens

Gareth Evans, James Cunningham-Gardner, Stephen Yates

01283 221000

Non – Emergency: 101

Crimestoppers:

0800 555 111

Website:

www.derbyshire.police.uk

SOUTH DERBYSHIRE DISTRICT COUNCIL

SOUTH DERBYSHIRE AREA FORUM NEWHALL

(Covering Midway, Newhall and Stanton)

**Meeting to be held at:
Rowland Memorial Methodist Church
Community Hall
James Street
Midway
Derbyshire
DE11 7NE**

**on Tuesday, January 29th 2013
at 7.30 p.m.**

Members:

District Councillors: Councillor Dunn (Chairman) and Councillors Bambrick, Mrs. Mead (Vice-Chairman), Pearson, Richards and Wilkins.

County Councillors: Councillors Lacey and Murray.

**South Derbyshire District Council, Civic Offices, Civic Way, Swadlincote, Derbyshire DE11
0AH**

Minicom: (01283) 228149, DX 23912 Swadlincote.

Please ask for Debra Townsend, Tel: (01283) 221000 Ext. 5848, DDI (01283) 595848

E.mail: debra.townsend@south-derbys.gov.uk

AGENDA

1. Apologies for absence.
2. Declarations of Interest.
3. Chairman's Announcements.
4. To note the Minutes of the Meeting held on 25th September 2012 (copy attached).
5. Report back on issues raised at the last Meeting.
6. Public questions on issues raised by residents.
7. County Council issues.
8. District Council issues
 - Budget 2013/14.
9. Date of Next Meeting.

SOUTH DERBYSHIRE AREA FORUM

NEWHALL

25th September 2012

PRESENT:-

District Council Representatives

Councillor Dunn (Chairman) and Councillors Bambrick, Mrs. Mead (Vice-Chairman), Richards and Wilkins.

M. Alflat (Director of Operations), K. Stackhouse (Head of Corporate Services) and D. Townsend (Democratic Services Officer).

Derbyshire County Council Representatives

Councillor Lacey.

P. Jameson (Forum Liaison Officer).

Members of the Public

P. Bambrick, D. Bird, C. Hobson, H. Hobson, R. House, R. Hughes, A. Jones, M. Lunn, C. Maddock, J. Pallett, O. Pallett, M. Richards, J. Tooth, S. Tooth, B. Woods and P. Woods

NA/10. **CHAIRMAN'S ANNOUNCEMENTS**

The Chairman invited Councillor Wilkins to pay tribute to Richard House. Richard had been a stalwart of the local community, and had recently retired from the CVS after 15 years service. He was wished a very long and happy retirement.

NA/11. **MINUTES**

The Minutes of the Newhall Area Forum held on 24th July 2012, were noted, subject to Councillor Richards being noted as present.

NA/12. **REPORT BACK ON ISSUES RAISED AT THE LAST MEETING**

With regards to safety improvements on Park Road, Newhall, it was reported that an island was not suitable in this area. It was felt that speed calming measures were needed. The Forum Liaison Officer reported that safety measures would be considered in areas with a history of speed related personal injury collisions, but this did not apply in this area. He added that the Authority had recently introduced a stringent policy for the introduction of vehicle activated signs. This location failed to meet the new criteria. However, the Traffic and Safety Officer who had provided the feedback was to undertake a site visit to determine if there were any further safety improvements that maybe justifiable. **The Forum Liaison Officer agreed to report back to the Forum on whether any further measures could be introduced.**

With regard to the overgrown hedge on Park Road, Newhall, the Forum Liaison Officer advised that he had written to the land owners in regard to cutting back their sections of the hedge. In addition, a request had also been issued to Property Services, in regard to the cutting back of the Derbyshire County Council owned section. A resident reported that some hedges were still overhanging the carriageway, and made particular reference to the hedge approaching the A444.

The Forum Liaison Officer agreed to continue to monitor this area.

With regard to the issues at Rainbow Waste, Councillor Richards reported that this was the subject of an ongoing investigation by Derbyshire County Council.

Councillor Lacey reported that both Derbyshire County Council and the Police had considered issues at Manor Road, Stanton. He would report any further action to the Area Forum at a future Meeting.

NA/13. **PUBLIC QUESTIONS ON ISSUES RAISED BY RESIDENTS**

It was reported that the footbridge on the footpath leading onto the new golf course off William Nadin's Way was in a state of disrepair.

The Forum Liaison Officer agreed to look into this issue and establish who was responsible for the footbridge.

Several concerns were raised regarding the increasing use of the B5353 through Newhall by HGV's. It was reported that they were regularly using this route as a shortcut from Midway Road and Darklands Road, through to the A444. In addition, a resident reported that one particular vehicle was regularly parked outside Popeye's Café. The Vehicle was left dangerously parked opposite the Robinson Road junction, which obstructed visibility for vehicles trying to exit Wellwood Road. The Forum Liaison Officer confirmed that HGV's using this route were in contravention of the area's 7½ tonne weight restriction. Both the Police and Derbyshire County Council Trading Standards were able to enforce the weight restriction and he agreed to forward residents concerns for their attention. He also advised that Derbyshire County Council Trading Standards had a weight restriction monitoring form which residents could use to log any contraventions. This allowed the Department to build up a picture of the specific problems. This form could also be completed and submitted online.

Concerns were raised over the traffic lights at Midway Road, as visibility of these lights was quite difficult when turning right. The Forum Liaison Officer responded that there were detectors that allowed traffic to clear before they changed.

It was reported that the footpath at the bottom of Shelley Road was badly overgrown.

The Forum Liaison Officer agreed to investigate this matter to find out who was responsible for this area.

It was reported that an area on Springfield Road, between Nos. 7 and 9 had a problem with litter.

It was agreed that the District Council request that the Clean Team visit this area.

Concerns were raised in regard to the lack of a right turn arrow on the traffic signals at the Burton Road/Midway Road/Sandcliffe Road junction. The Forum Liaison Officer responded that there was insufficient space within the highway to install further signal heads. It was acknowledged that the situation was not ideal, but that the collision history had improved from when the junction was not signal controlled.

It was reported that Abbots Close needed street cleaning.

The Director of Operations agreed to ask the Clean Team to visit this area.

Questions were asked with regard to the new extra care unit in Swadlincote and the Director of Operations confirmed that residents would move into this building on a voluntary basis, and were not being forced to move out of their existing council properties.

Further concerns were raised on this matter, and it was felt that certain residents thought that they would be given notice to leave their existing council property if they had too many bedrooms for their current usage. The Director of Operations reported that this was not the case and he might consider issuing a press release to confirm this in the future.

It was reported that the gates leading to the football pitch on Oversetts Road needed new reflective signs.

It was agreed to forward this to the relevant officer at the District Council.

NA/14. **DERBYSHIRE COUNTY COUNCIL ISSUES**

The Forum Liaison Officer reported that a Healthwatch Derbyshire consultation exercise was being undertaken. This was a new initiative set up by the Government to make sure that residents could influence and challenge health and social care services in Derbyshire. The consultation process ended on 15th October 2012, and further copies were available at GP's surgeries, libraries and online.

In addition, 'Get Ready for Winter' leaflets were also circulated to those present.

NA/15. **DISTRICT COUNCIL ISSUES**

The Director of Operations reported that the District Council was currently undertaking consultation on the Local Development Framework. He reported that this would have an implication on all major developments in the local area. He advised that there were 12 public consultation sessions planned, and further information would be released shortly. Information would be released via the local press, on the website and in libraries etc.

The Head of Corporate Services reported that he was currently undertaking consultation on the Council Tax Support Scheme. He confirmed that changes to this scheme would only affect people in receipt of Council Tax Benefit. It was proposed that funding passed from Central Government to the District Council would be 10% less which equalled £500,000. South Derbyshire District Council currently supported 6,000 people and 2/3's got 100% support towards their council tax. As the funding was being reduced by 10%, the District Council had to decide if they could still afford this level of benefit.

The District Council were consulting on options on how to deal with this. Options that were being considered were listed within the presentation slides.

Final proposals needed to be in place by the end of December 2012, and the Council would decide how they were going to deal with this issue on 24th January 2013. The Scheme must be in place by the end of January 2013 and would operate from 1st April 2013.

NA/16. **DATE OF NEXT MEETING**

The date of the next Meeting would be confirmed in due course.

P. DUNN

CHAIRMAN

The Meeting terminated at 8.40 p.m.

SOUTH DERBYSHIRE DISTRICT COUNCIL

SOUTH DERBYSHIRE AREA FORUM NEWHALL

(Covering Midway, Newhall and Stanton)

29th January 2013

REPORT BACK ON ISSUES RAISED AT THE LAST MEETING

At the last meeting held on 25th September 2012, the following issues were raised. These issues are listed below, together with progress made:-

1. DERBYSHIRE COUNTY COUNCIL ISSUES

Park Road, Newhall: Safety Improvements

The collision history for Park Road indicates that there have been 6 collisions recorded over a 1km stretch within the last 3 years. However they are not all speed-related and, as such, the record does not justify the installation of a Vehicle Activated Sign.

The introduction of further traffic calming measures – such as road humps for example – cannot be considered unless a particularly severe problem exists involving speed. This is not the case on Park Road and therefore no further measures are proposed at this time.

Park Road, Newhall: Overgrown Hedge

A letter was sent to UK Coal on 28 September 2012, requesting that they cut back this section of hedge from the carriageway. Checks will be carried out to ensure that action has been taken by the landowner.

Damaged Footbridge off William Nadins Way

Following enquiries by officers from both DCC's Rights of Way, and Structures departments, it has been established that the footbridge is not situated on a Public Right of Way, and is therefore not the responsibility of DCC to repair.

Observations have been carried out by a Structures Officer who has reported that the footbridge is not a DCC standard design of footbridge and appears to have been installed privately. If public access is being encouraged then it is likely that the landowner/manager would be responsible for the maintenance of the footbridge.

B5353 – Illegal HGV Movements

Details of residents' concerns were passed to both DCC's Trading Standards and the Police for information, and any action considered necessary.

Residents can assist in identifying offenders by recording details of vehicles they believe to be contravening the weight restriction by completing the monitoring form attached to the Agenda, and submitting it to Trading Standards. The form can also be completed online on DCC's website via the following link:
http://www.derbyshire.gov.uk/business/trading_standards/weight_restrictions/default.asp.

Footpath – Shelley Road

An officer from DCC's Countryside Service recently met with a tree surgeon (representing the current site managers), to discuss tree issues at Eureka Lodge (located alongside the footpath). It was agreed at this meeting that they would also tackle the remaining overgrowth on this footpath (Swadlincote Footpath No.119).

The Rights of Way Assistant checked the footpath on Wednesday, 21 November 2012, and confirmed that the overgrowth has been removed and the footpath is now free of obstruction.

Other overgrowth along this section of footpath had already been cleared.

Burton Road, Midway: Road Markings

This marking has been added to the programme for refurbishment and will be renewed in due course.

Burton Road/Midway Road / Sandcliffe Road: Traffic Signals

At the time of design there were insufficient numbers of right-turning traffic to warrant the inclusion of arrows. Both movements have a clear view of oncoming vehicles and can safely turn in gaps in traffic or during the inter-stage period.

Officers in DCC's Traffic Signals department will look at the signals to ensure that the inter-stage period is sufficient, as things may have changed since the signals were commissioned in 2009, and make any amendments if necessary.

Paul Jameson
Forum Liaison Officer
Derbyshire County Council
Paul.Jameson@Derbyshire.gov.uk
01629 580000

2. SOUTH DERBYSHIRE DISTRICT COUNCIL ISSUES

Springfield Road – litter problem

This area, (between Nos. 7-9), has been cleared

Abbots Close – Street Cleansing

This area has been cleansed.

Adrian Lowery
Direct Services Manager
South Derbyshire District Council
Tel: 01283 595764
adrian.lowery@south-derbys.gov.uk

Oversetts Road: Gates Leading to Football Pitch

Work to this area is ongoing, along with a new disabled access and repairs to the entrance road at this site.

Zoe Sewter
Open Space and Facility Development Officer
South Derbyshire District Council
Tel: 01283 595753
zoe.sewter@south-derbys.gov.uk

Derbyshire County Council Trading Standards Service – Weight Restriction Monitoring

Please complete this form as fully as possible; we will not be able to follow-up cases where the information is incomplete or inaccurate.

Date seen	Time seen	Vehicle reg. (in full)	Location (road name + village / town)	Direction of travel	Operator name(s) on vehicle (if any)
03/06/08	11.30 am	XY56 ABC	High St, Matlock	Towards West St.	J. Smith & Co.

Name of person reporting:

Daytime phone no:

Address (optional):

Return by email to: trading.standards@derbyshire.gov.uk **or post to:** Derbyshire County Council, Cultural and Community Services Department, Chatsworth Hall, Chesterfield Road, Matlock DE4 3FW