






-  Site Boundary
-  Inner Consultation Zone
-  Outer Consultation Zone
-  Highway transport corridor (A38 / A50)
-  Railway transport corridor



East Midlands Intermodal Park - Consultation Areas