





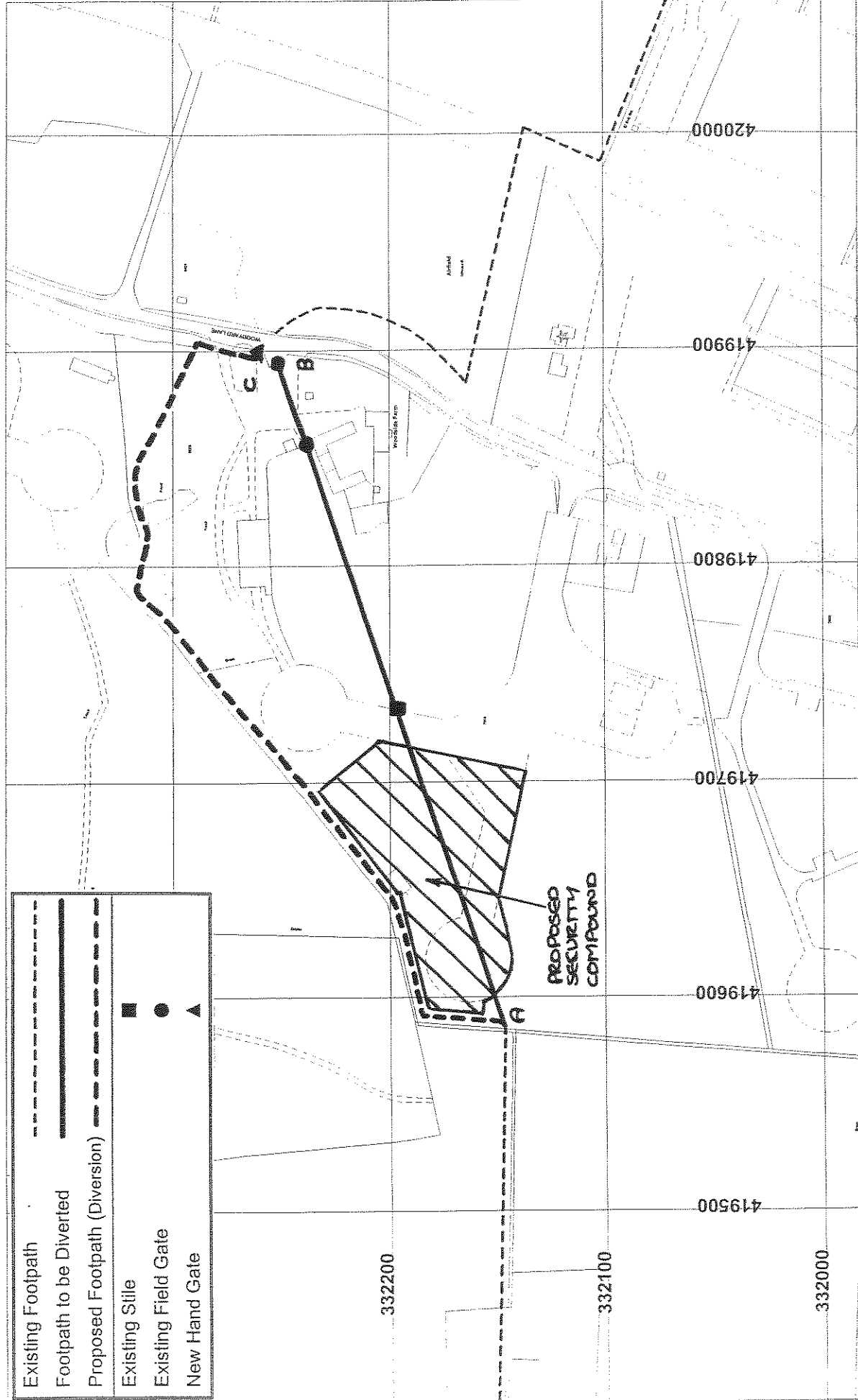


**Footpath No.8  
Parish of Foston & Scropton**

Existing Footpath	
Footpath to be Diverted	
Proposed Footpath (Diversion)	
Existing Stile	
Existing Field Gate	
New Hand Gate	



**South Derbyshire District Council**

O.S. COPYRIGHT LICENCE LA079375

**Estates**

Reproduced from the Ordnance Survey Mapping with the permission of the Controller of Her Majesty's Stationery Office (c) Crown Copyright. Unauthorised reproduction infringes Crown Copyright and may lead to prosecution or civil proceedings.



Date Plotted 15/8/2003

Scale 1:2500