



**South
Derbyshire**
District Council
Community and
Planning Services

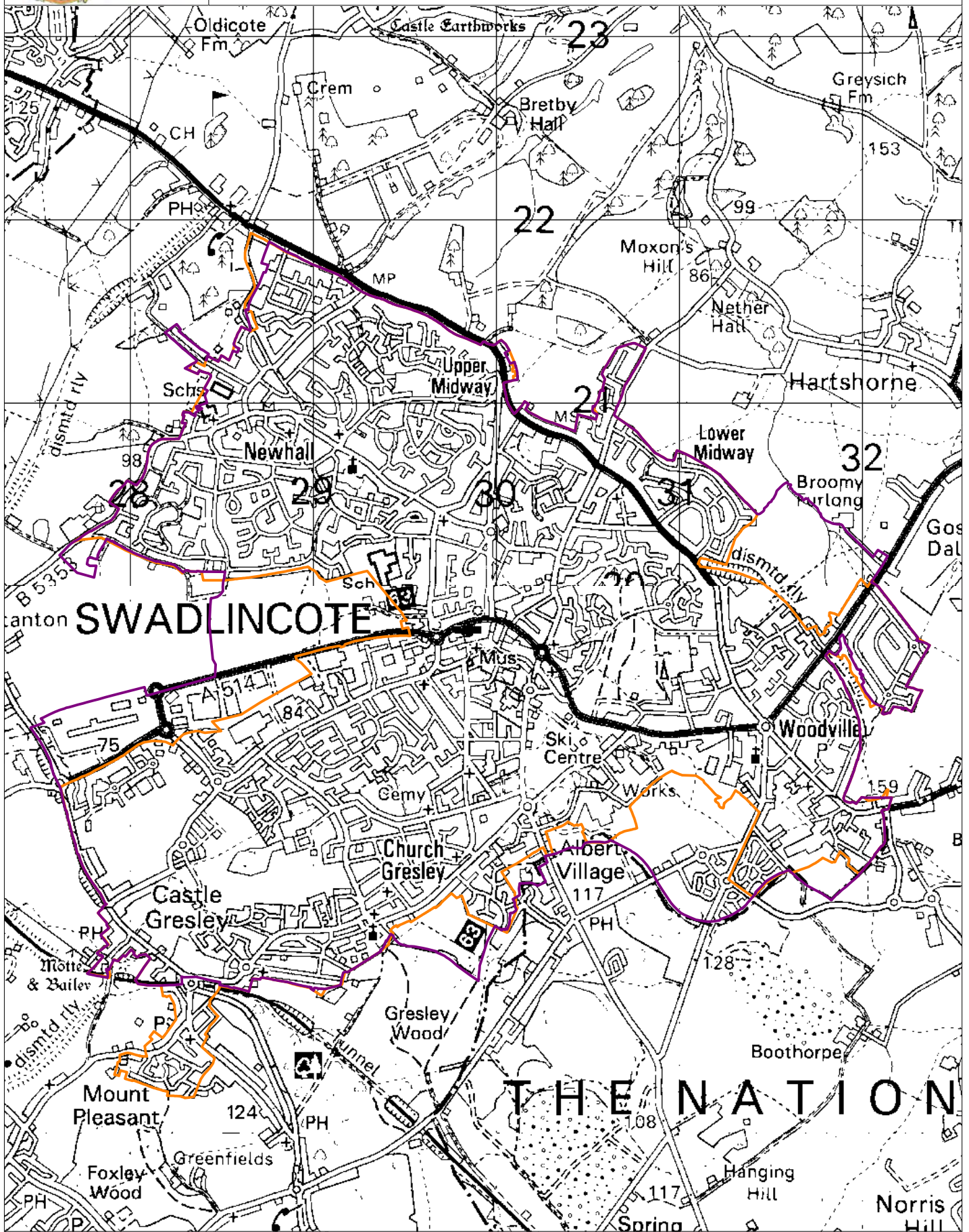
Settlement Boundaries Local Plan Part 2



Swadlincote



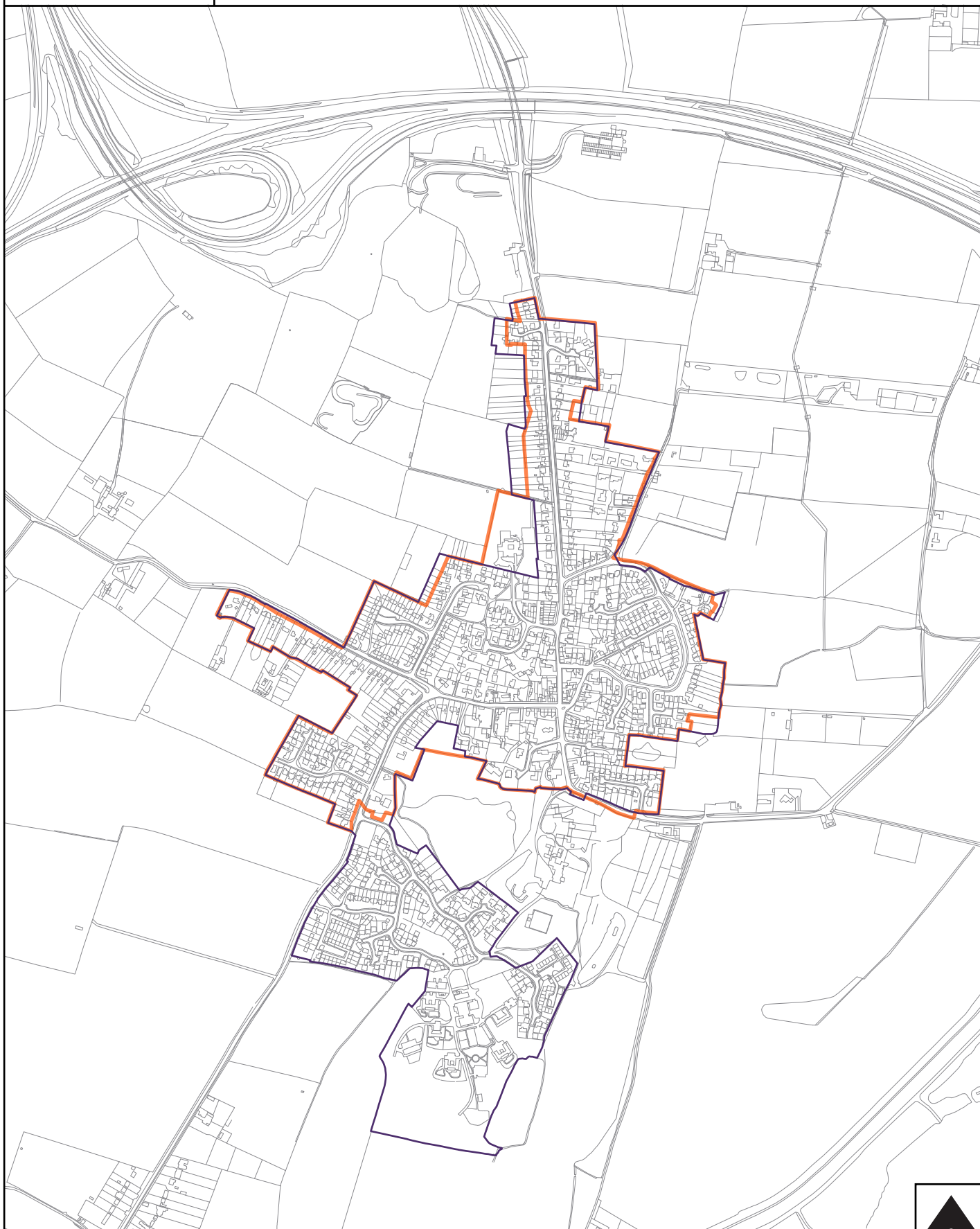
Swadlincote Settlement Boundary



Key Service Villages



Aston on Trent Village Settlement Boundary



Existing Village Settlement boundary
(1998 Adopted Local Plan)

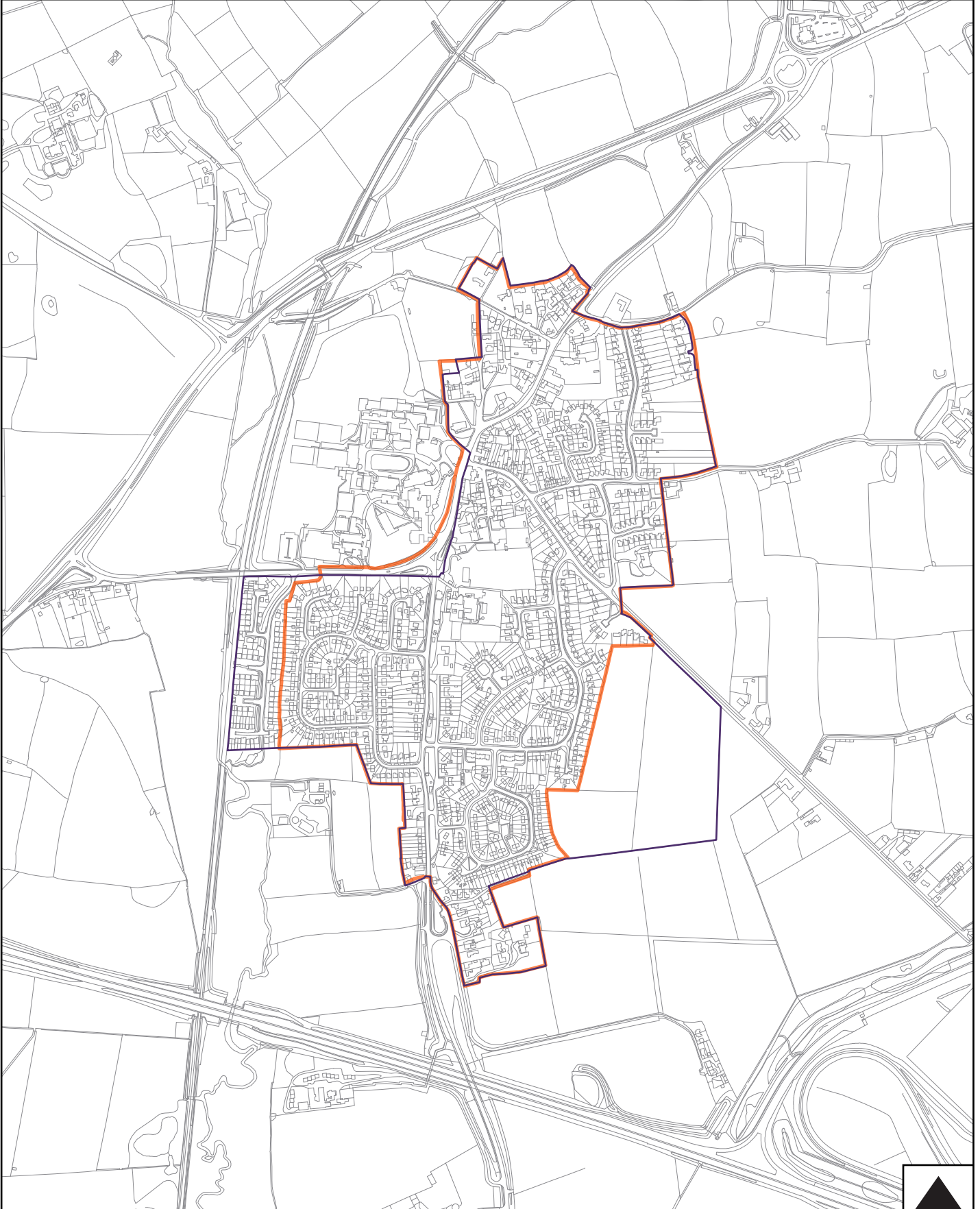


Proposed Settlement boundary



South
Derbyshire
District Council

Etwall Village Settlement Boundary



© Crown copyright. All rights reserved. 100019461 2014.

Scale: 1:10000 at A4



Existing Village Settlement boundary
(1998 Adopted Local Plan)

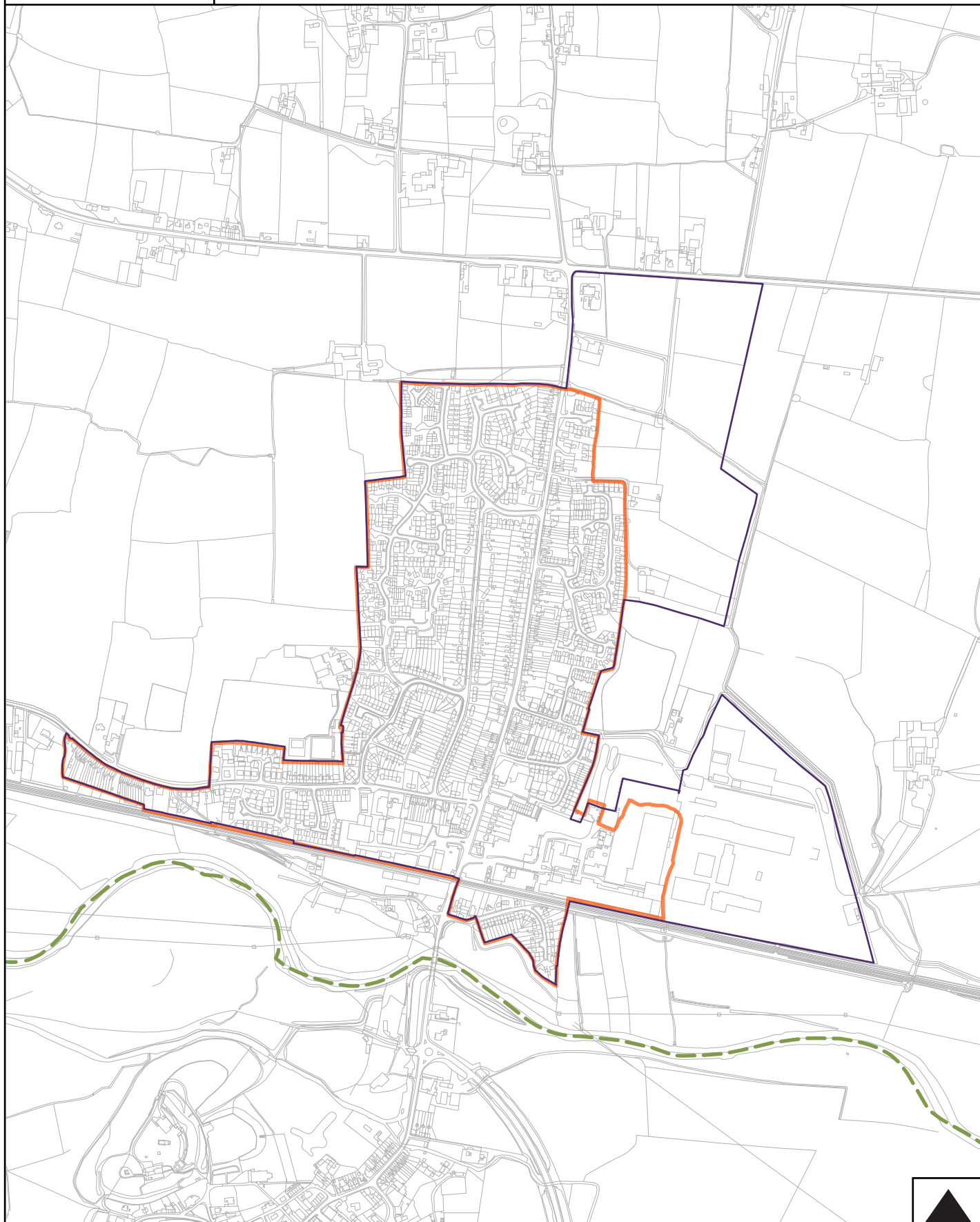


Proposed Settlement boundary



South
Derbyshire
District Council

Hatton Village Settlement Boundary



© Crown copyright. All rights reserved. 100019461 2014.

Scale: 1:10000 at A4



NORTH



Existing Village Settlement boundary
(1998 Adopted Local Plan)



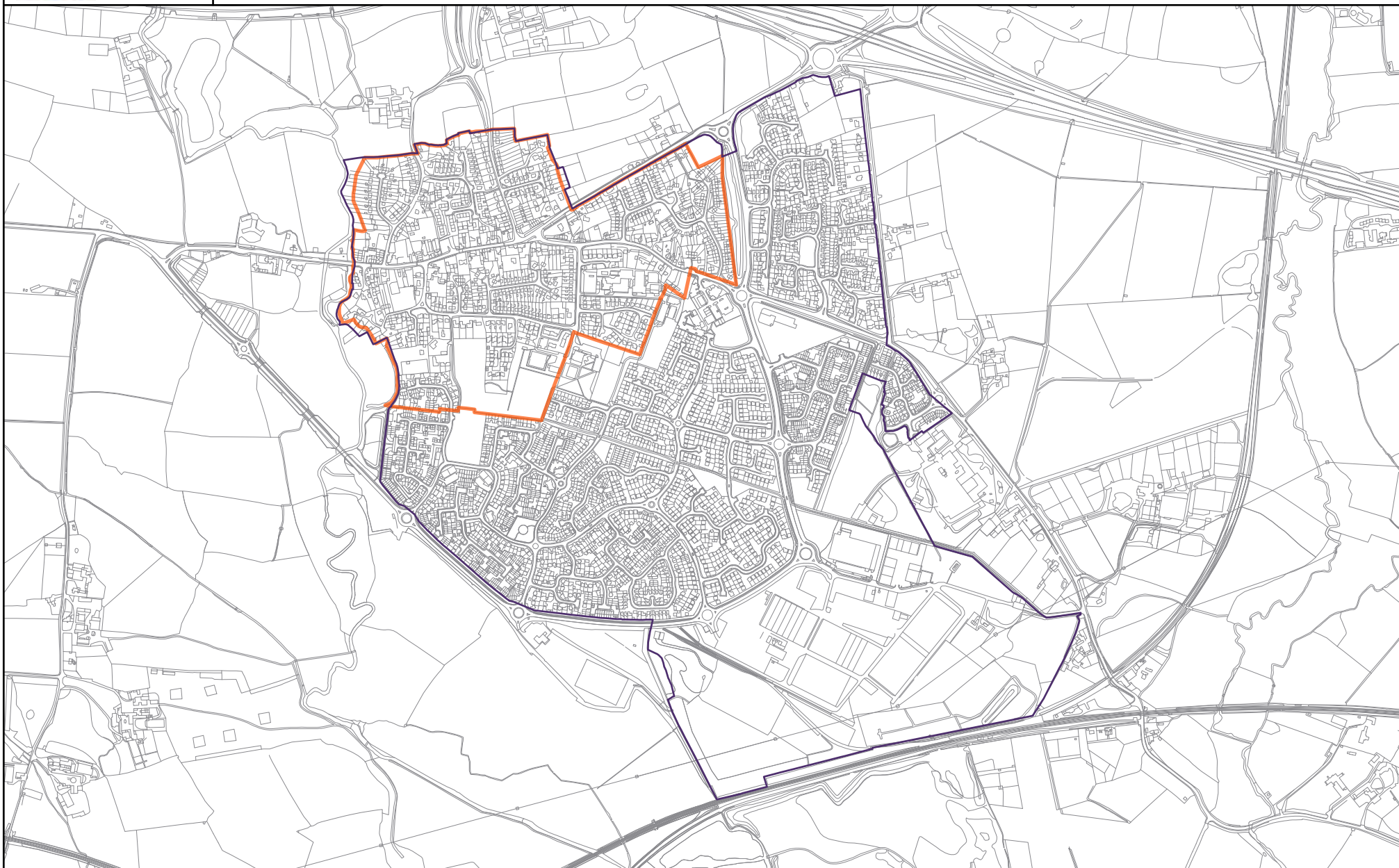
Proposed Settlement boundary

Scale: 1:10000 at A4



South
Derbyshire
District Council

Hilton Village Settlement Boundary



Existing Village Settlement boundary
(1998 Adopted Local Plan)



Proposed Settlement boundary

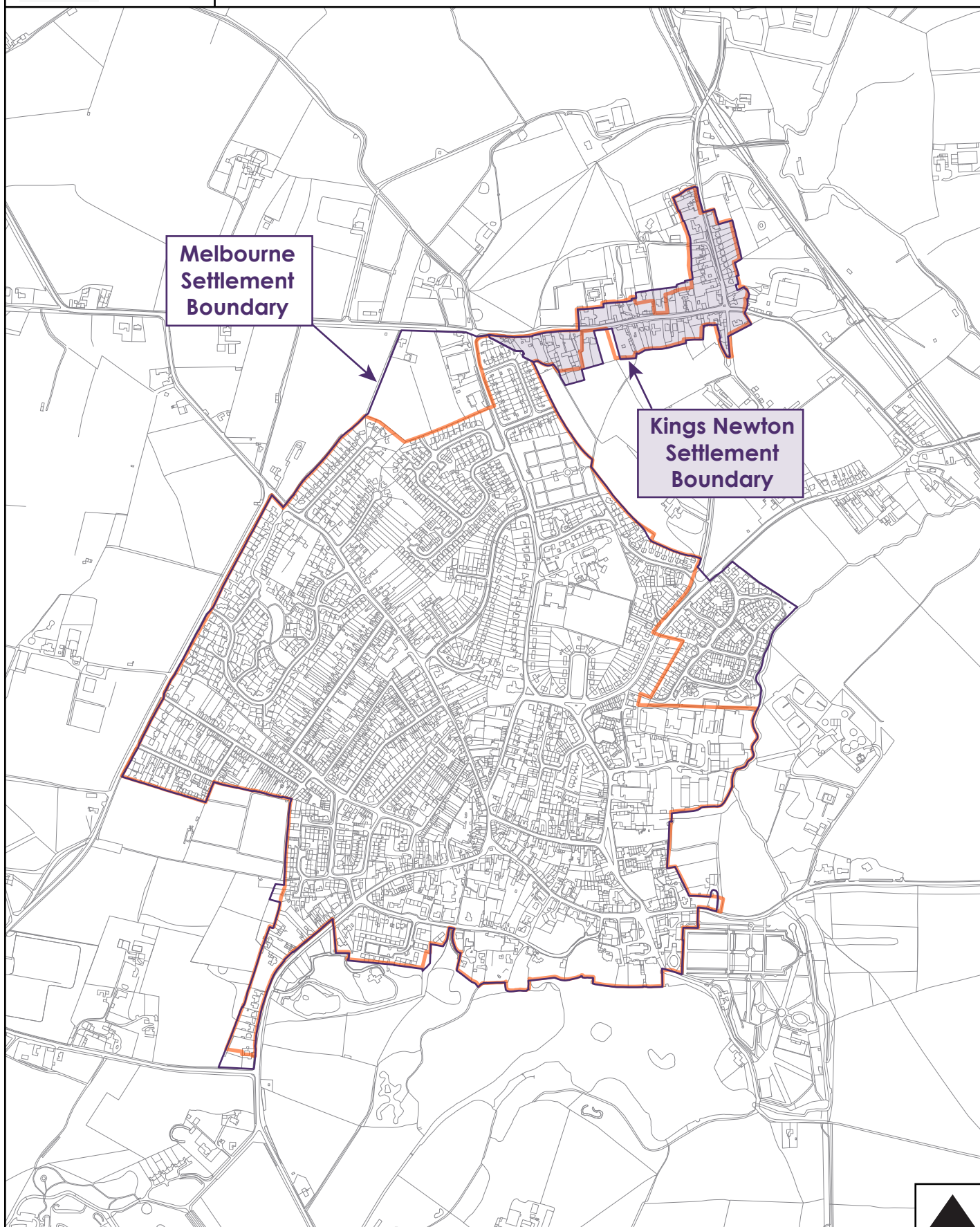
© Crown copyright. All rights reserved.
100019461 2014.

Scale: 1:12500 at A4





Melbourne Village Settlement Boundary



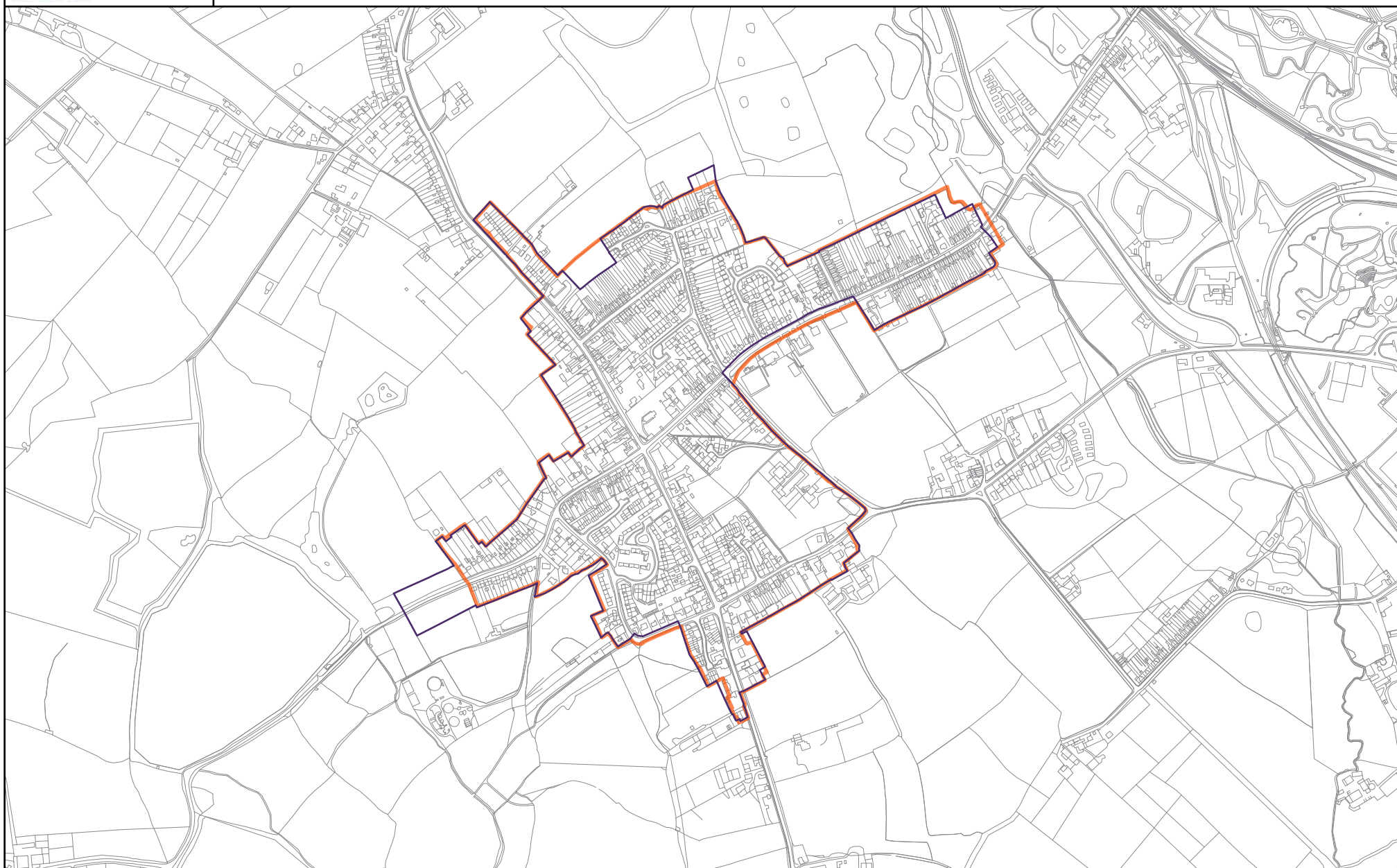
Existing Village Settlement boundary
(1998 Adopted Local Plan)



Proposed Settlement boundary



Overseal Village Settlement Boundary



Existing Village Settlement boundary
(1998 Adopted Local Plan)



Proposed Settlement boundary

© Crown copyright. All rights reserved.
100019461 2014.

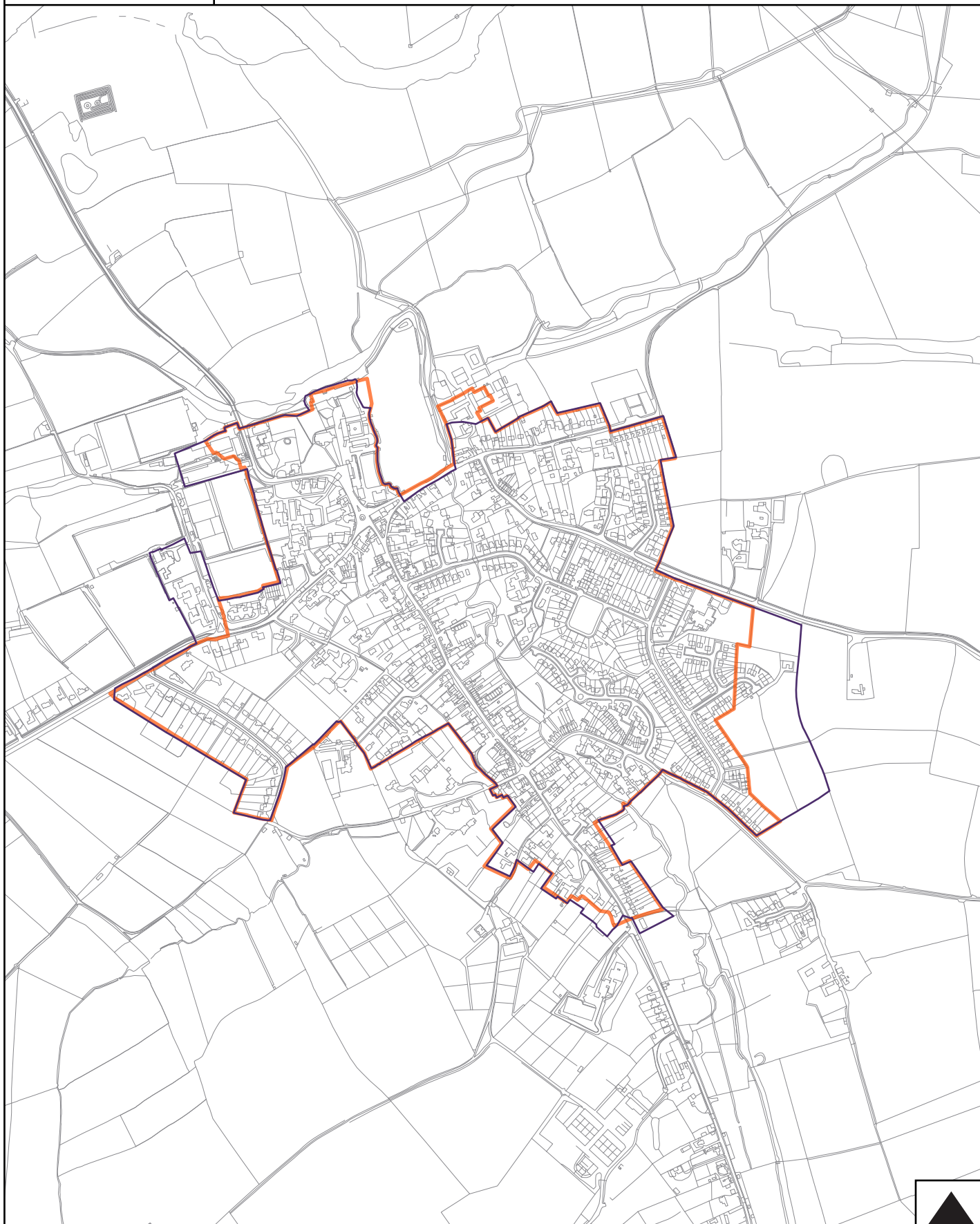
Scale: 1:10000 at A4





South
Derbyshire
District Council

Repton Village Settlement Boundary



© Crown copyright. All rights reserved. 100019461 2014.

Scale: 1:10000 at A4



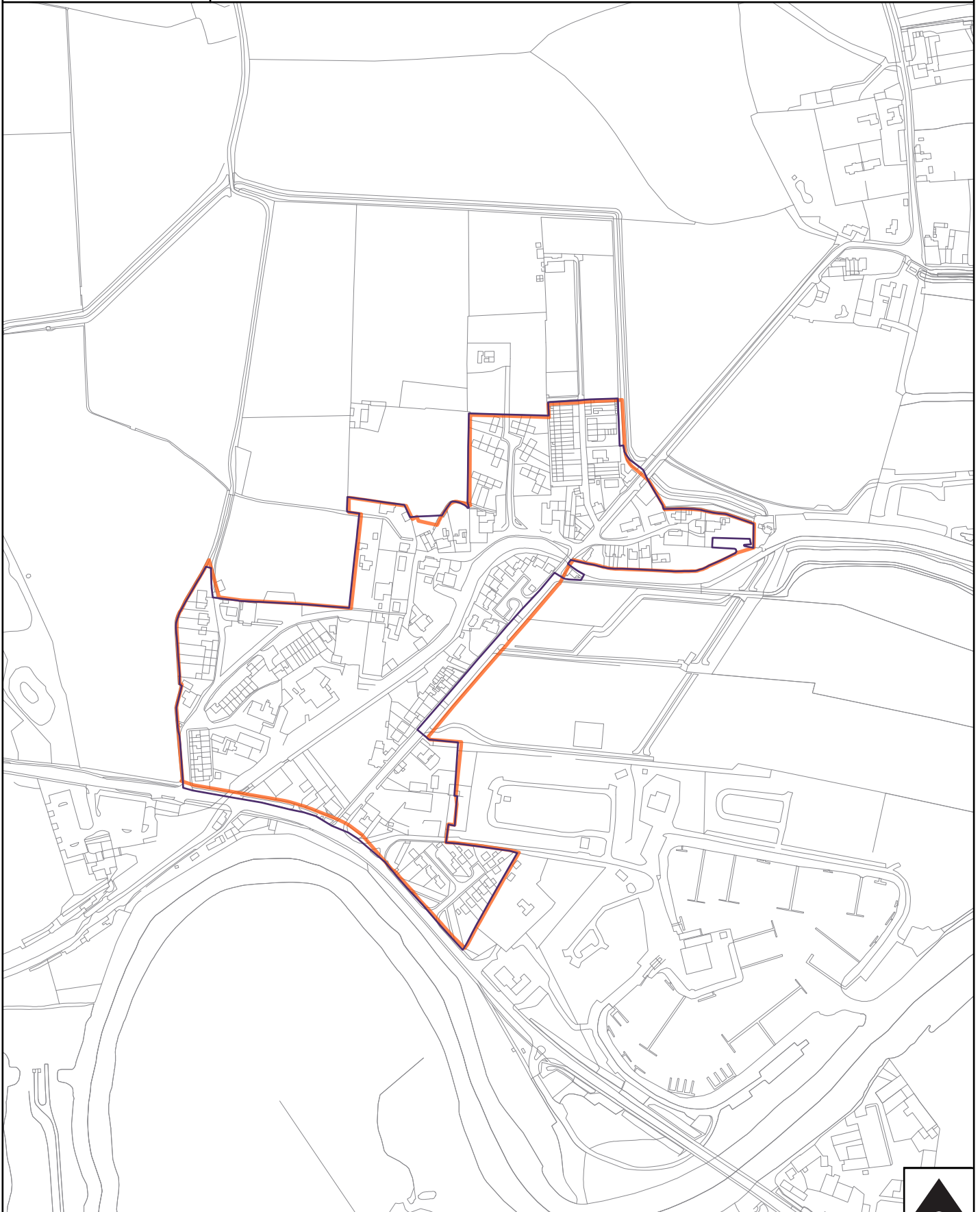
Existing Village Settlement boundary
(1998 Adopted Local Plan)



Proposed Settlement boundary



Shardlow (East) Village Settlement Boundary



© Crown copyright. All rights reserved. 100019461 2014.

Scale: 1:5000 at A4



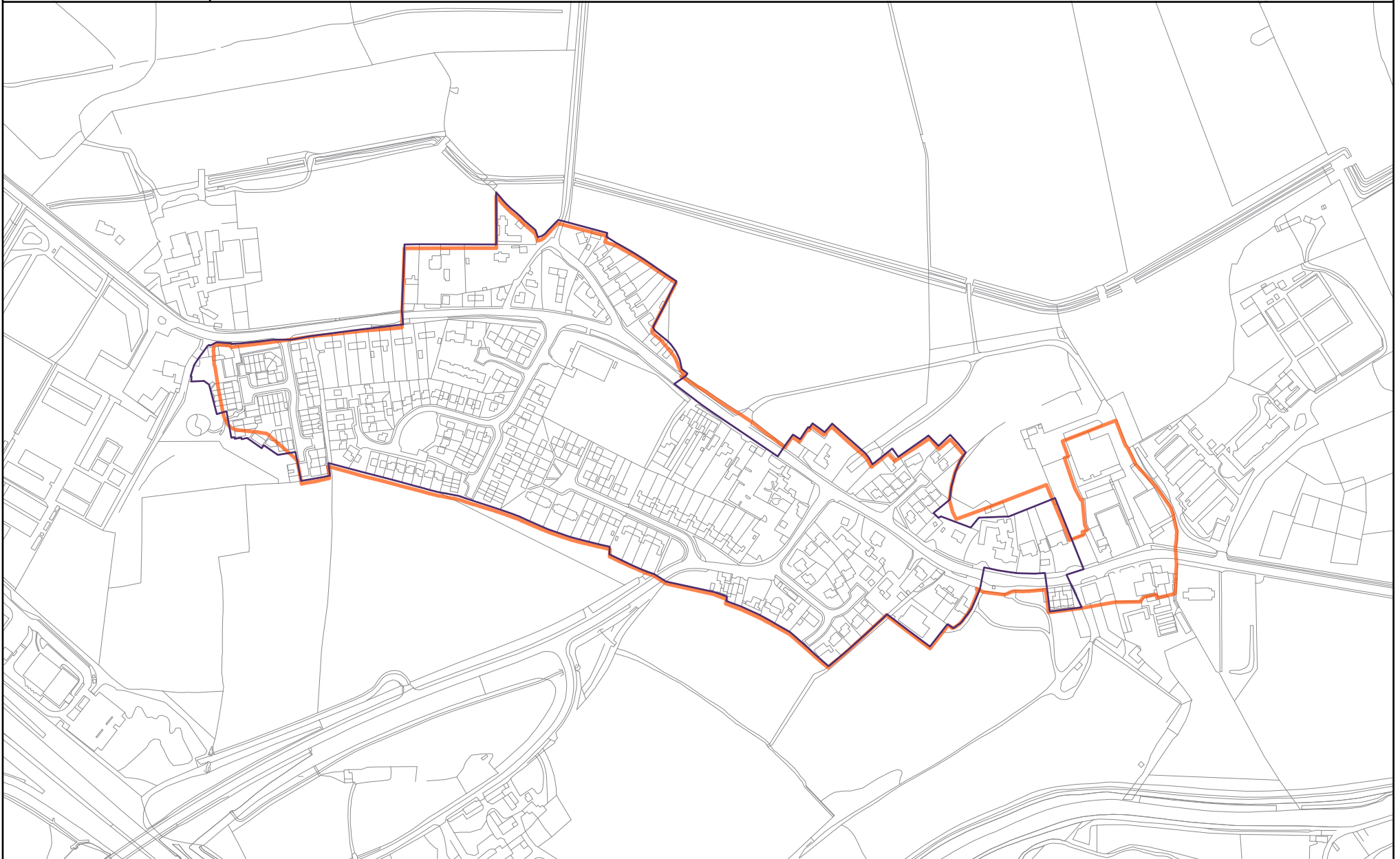
Existing Village Settlement boundary
(1998 Adopted Local Plan)



Proposed Settlement boundary



Shardlow (West) Village Settlement Boundary



Existing Village Settlement boundary
(1998 Adopted Local Plan)



Proposed Settlement boundary

© Crown copyright. All rights reserved.
100019461 2014.

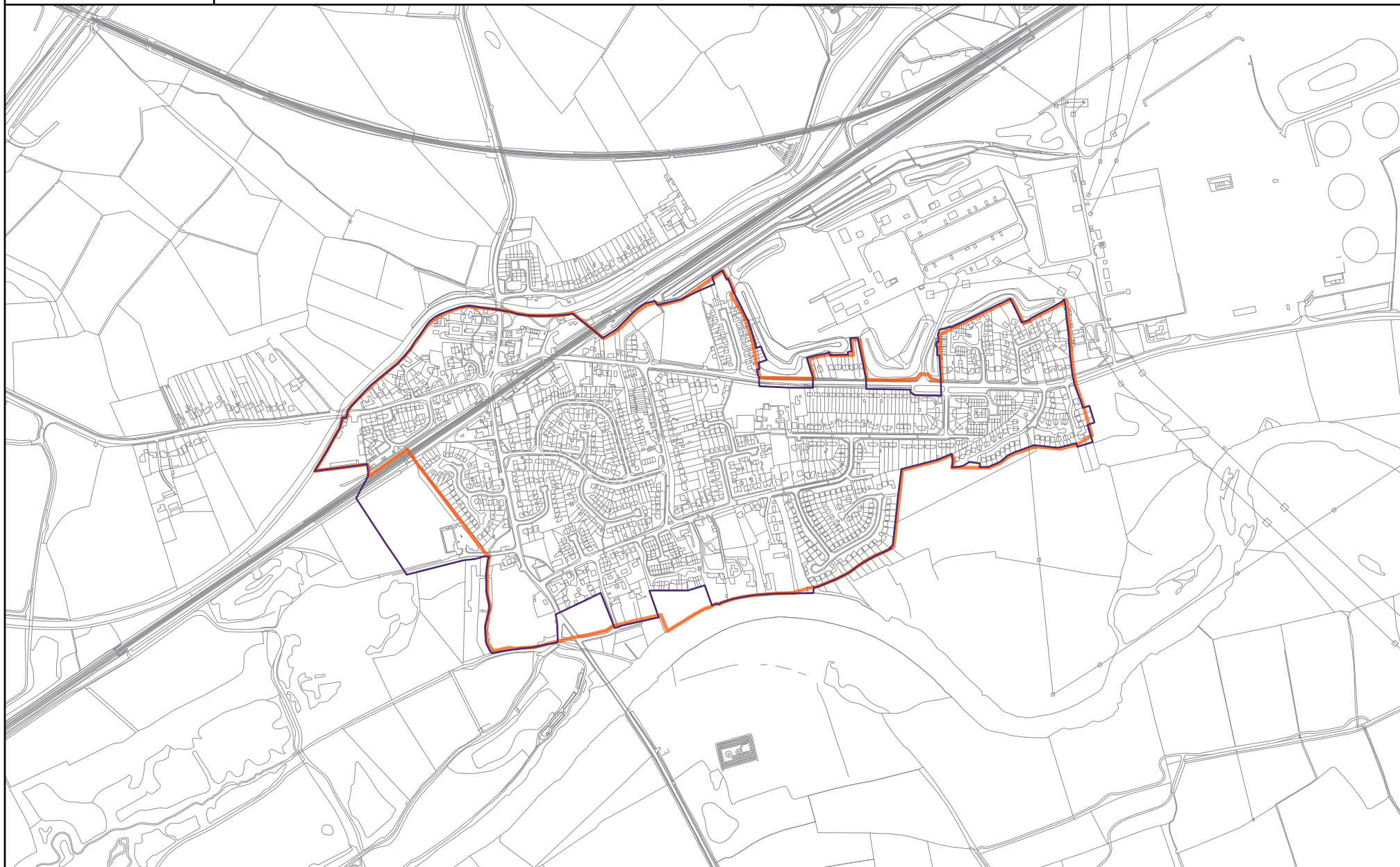
Scale: 1:5000 at A4





South
Derbyshire
District Council

Willington Village Settlement Boundary



Existing Village Settlement boundary
(1998 Adopted Local Plan)



Proposed Settlement boundary

© Crown copyright. All rights reserved.
100019461 2014.

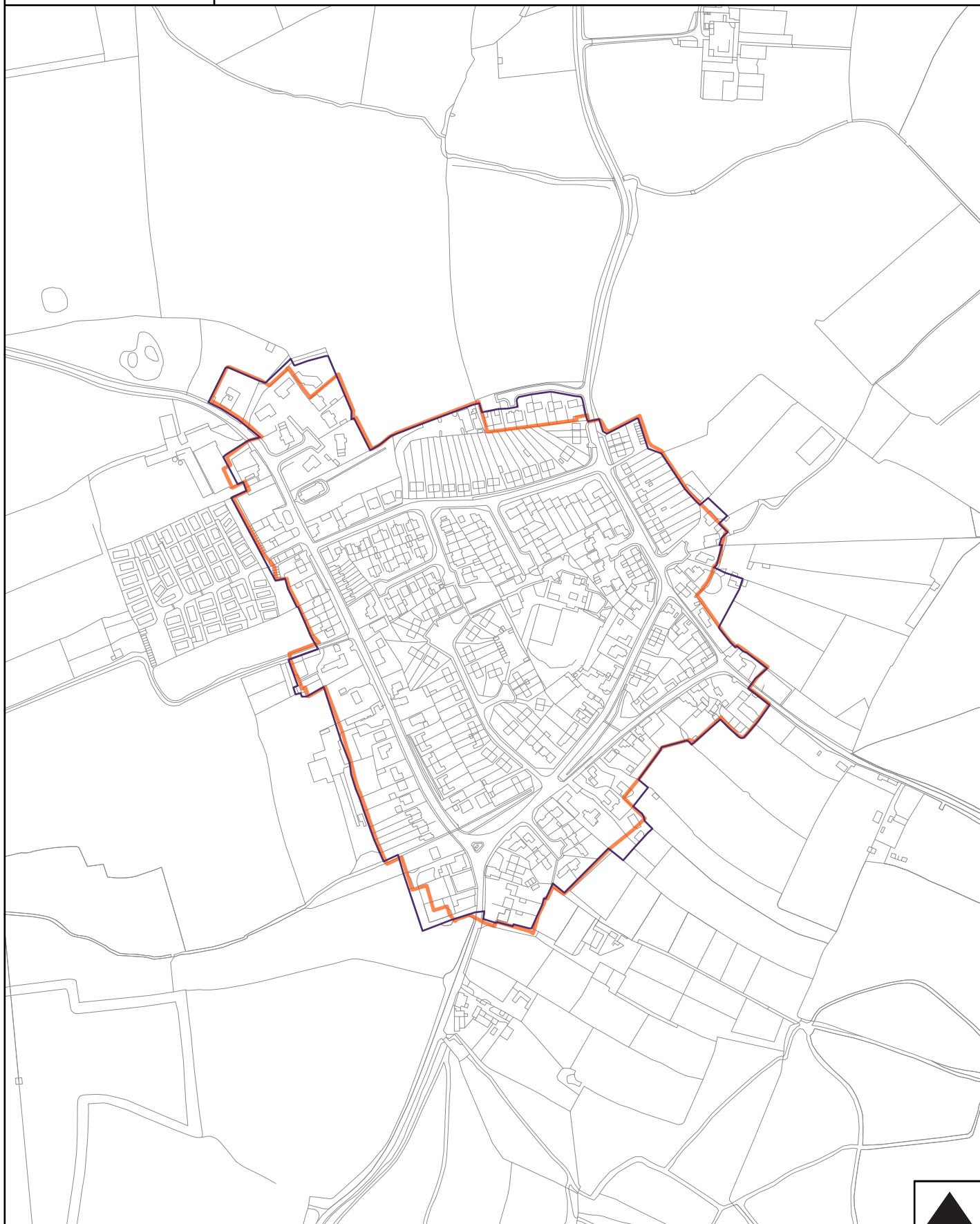
Scale: 1:10000 at A4



Local Service Villages



Coton in the Elms Village Settlement Boundary



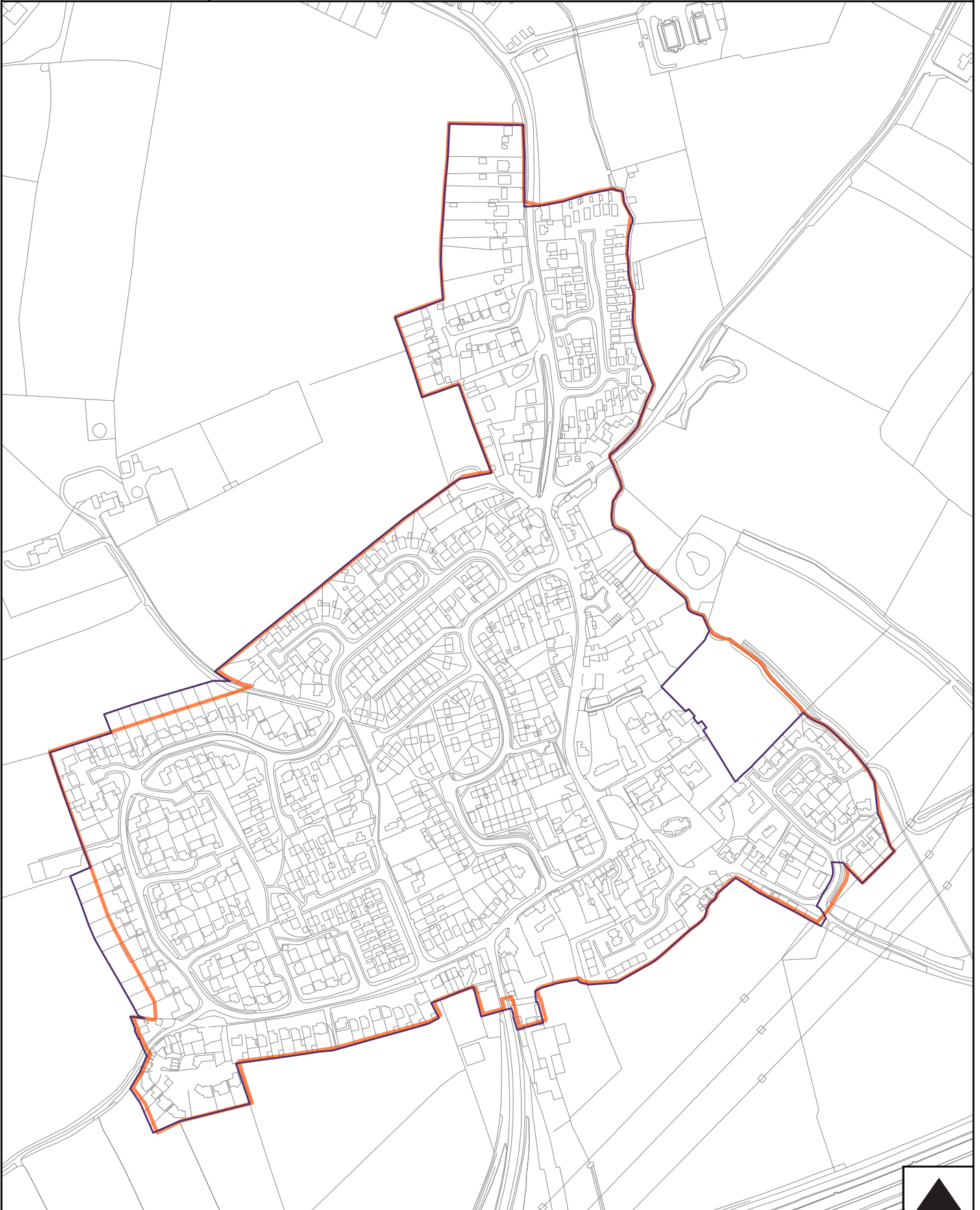
Existing Village Settlement boundary
(1998 Adopted Local Plan)



Proposed Settlement boundary



Findern Village Settlement Boundary



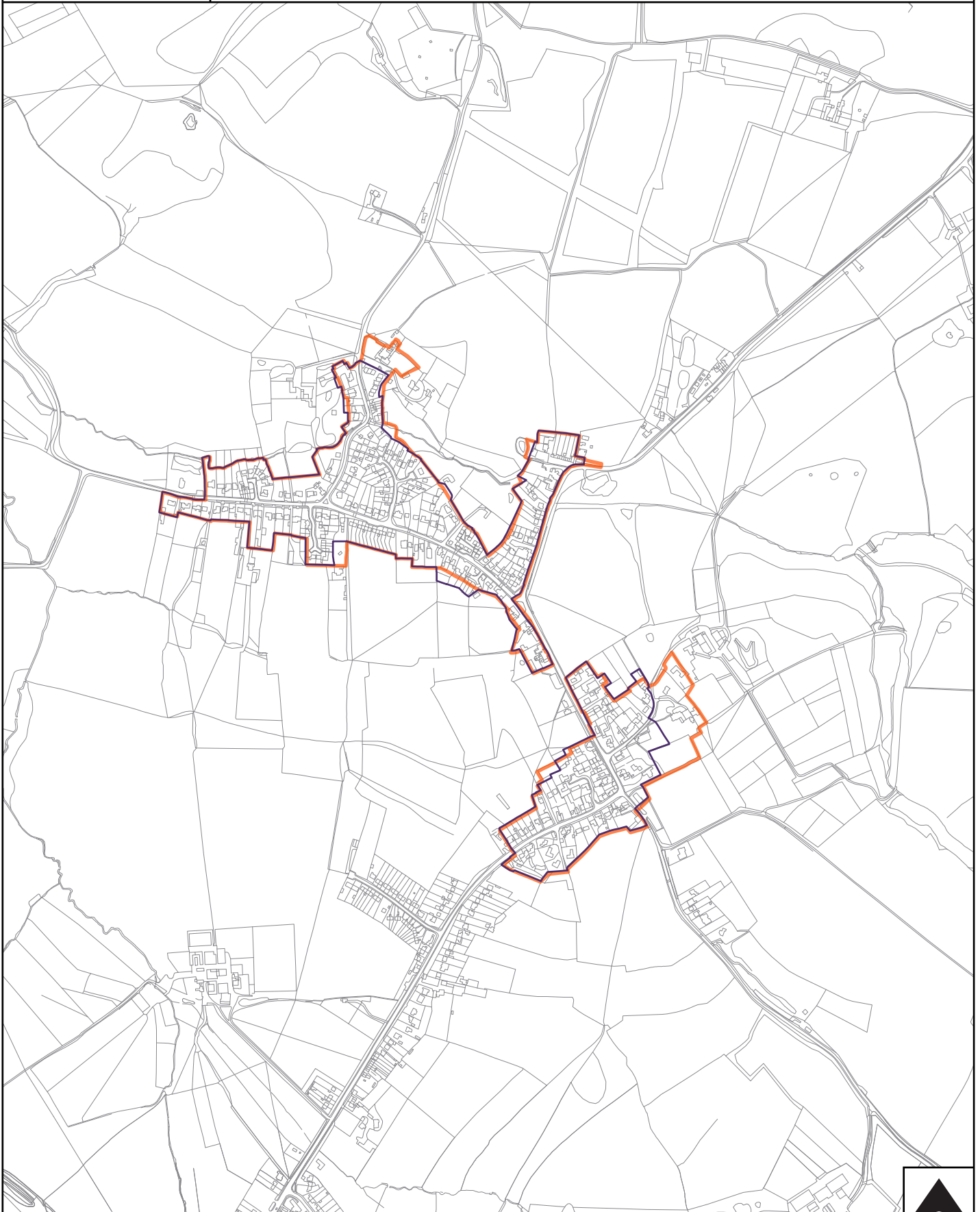
Existing Village Settlement boundary
(1998 Adopted Local Plan)



Proposed Settlement boundary



Hartshorne Village Settlement Boundary



Existing Village Settlement boundary
(1998 Adopted Local Plan)

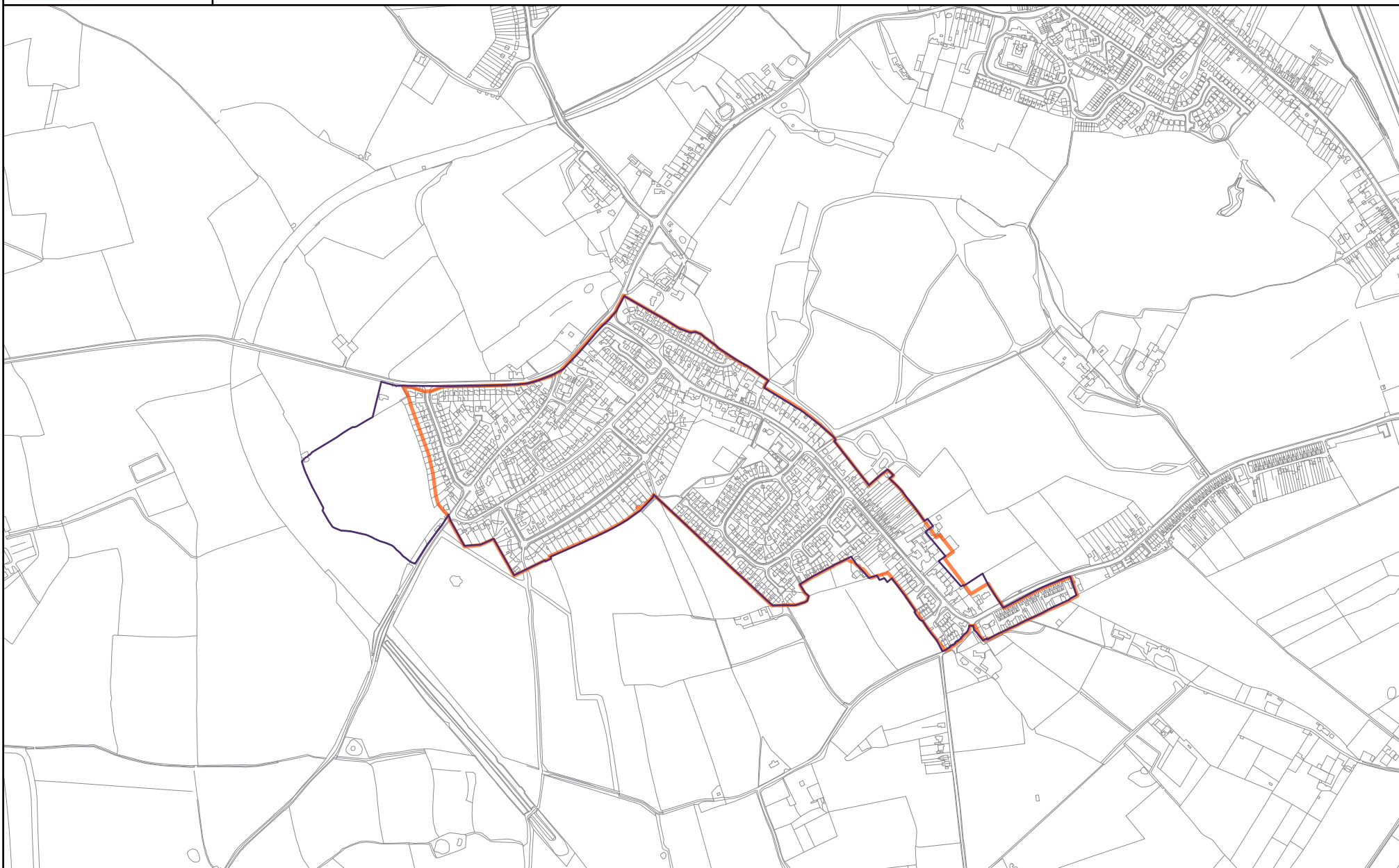


Proposed Settlement boundary



South
Derbyshire
District Council

Linton Village Settlement Boundary



Existing Village Settlement boundary
(1998 Adopted Local Plan)



Proposed Settlement boundary

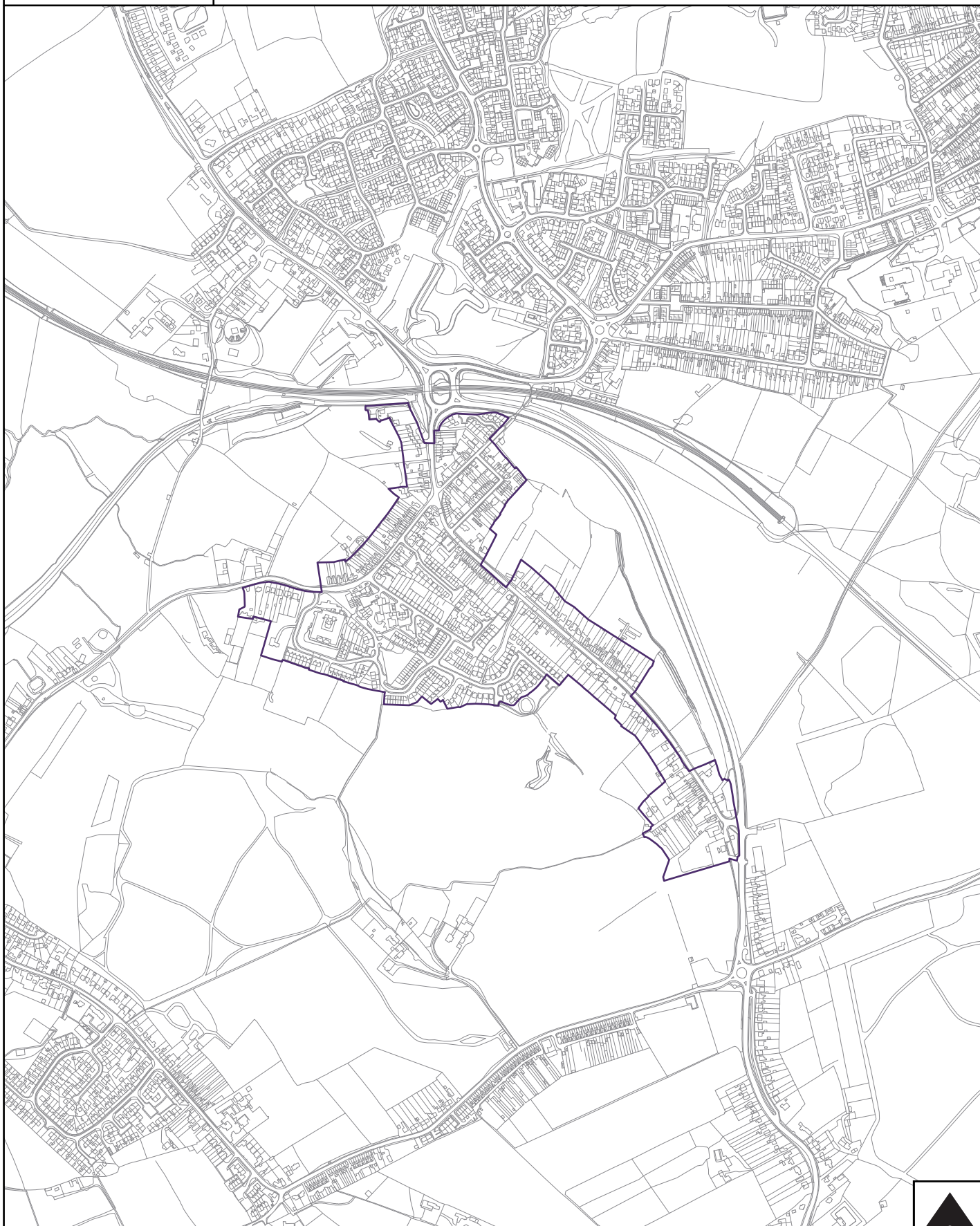
© Crown copyright. All rights reserved.
100019461 2014.

Scale: 1:10000 at A4





Mount Pleasant Village Settlement Boundary



© Crown copyright. All rights reserved. 100019461 2014.

Scale: 1:10000 at A4



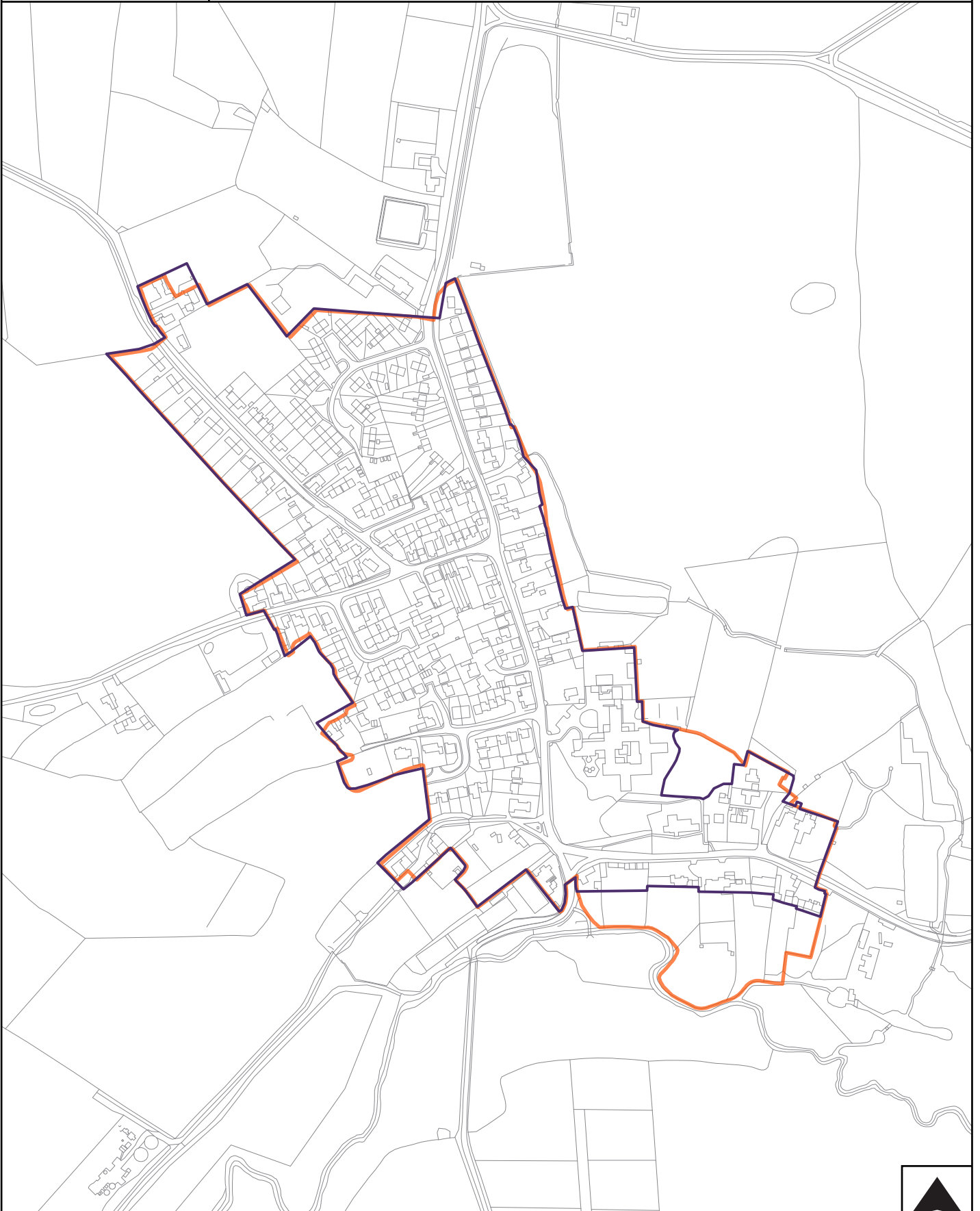
There was no Village Settlement boundary for the village of Mount Pleasant in the 1998 Adopted Local Plan



Proposed Settlement boundary



Netherseal Village Settlement Boundary



© Crown copyright. All rights reserved. 100019461 2014.

Scale: 1:5000 at A4



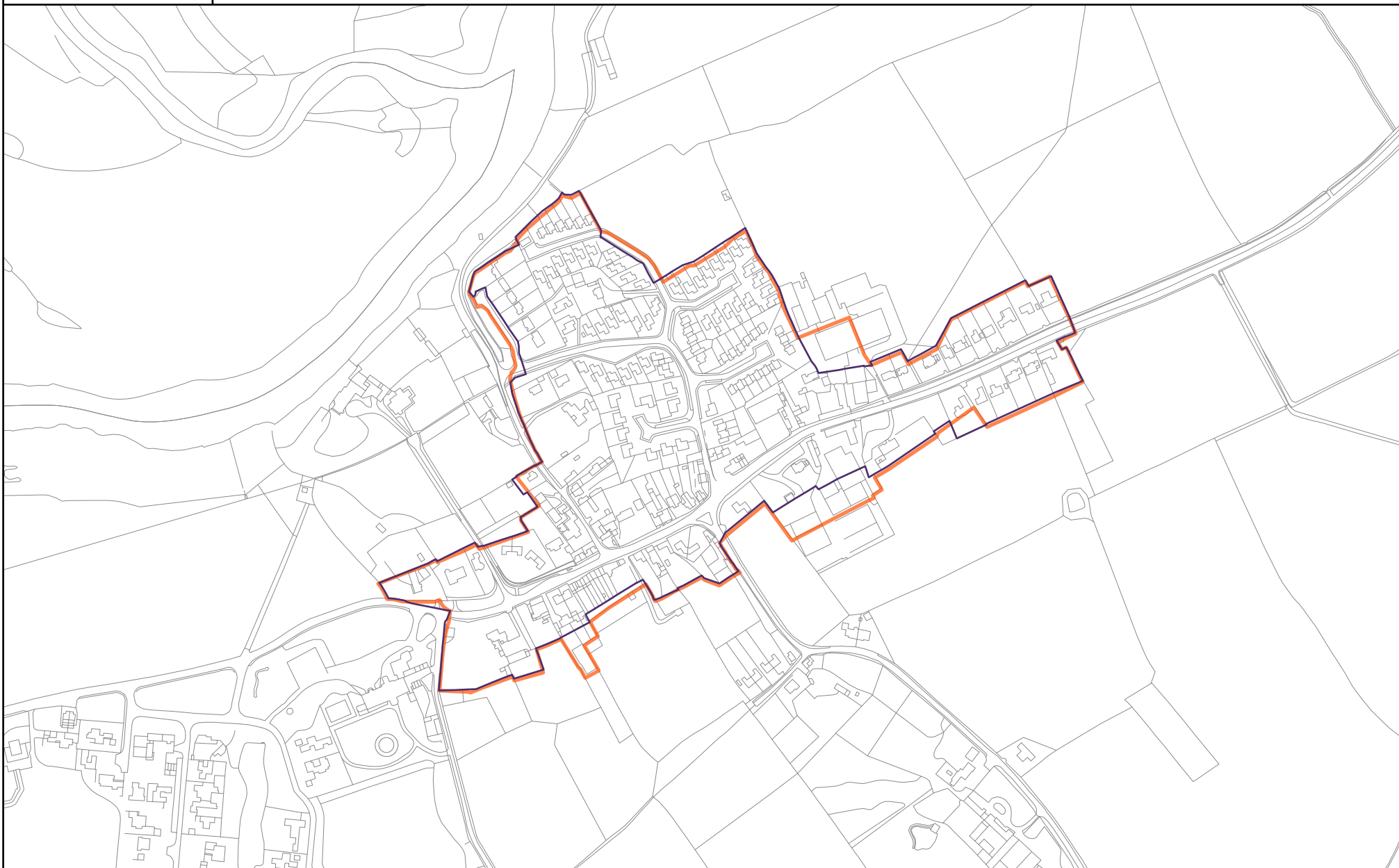
Existing Village Settlement boundary
(1998 Adopted Local Plan)



Proposed Settlement boundary



Newton Solney Village Settlement Boundary



Existing Village Settlement boundary
(1998 Adopted Local Plan)



Proposed Settlement boundary

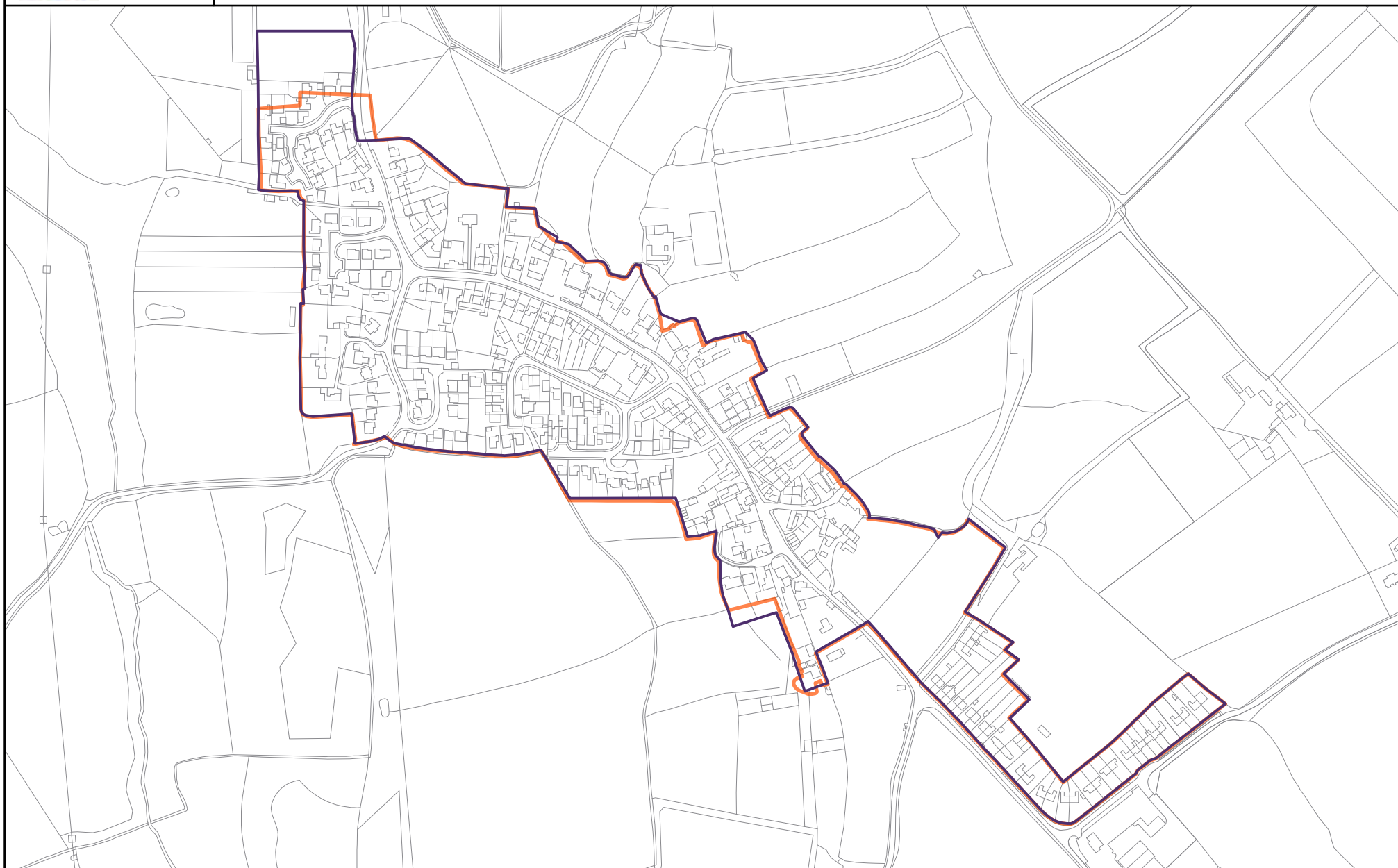
© Crown copyright. All rights reserved.
100019461 2014.

Scale: 1:5000 at A4





Rosliston Village Settlement Boundary



Existing Village Settlement boundary
(1998 Adopted Local Plan)



Proposed Settlement boundary

© Crown copyright. All rights reserved.
100019461 2014.

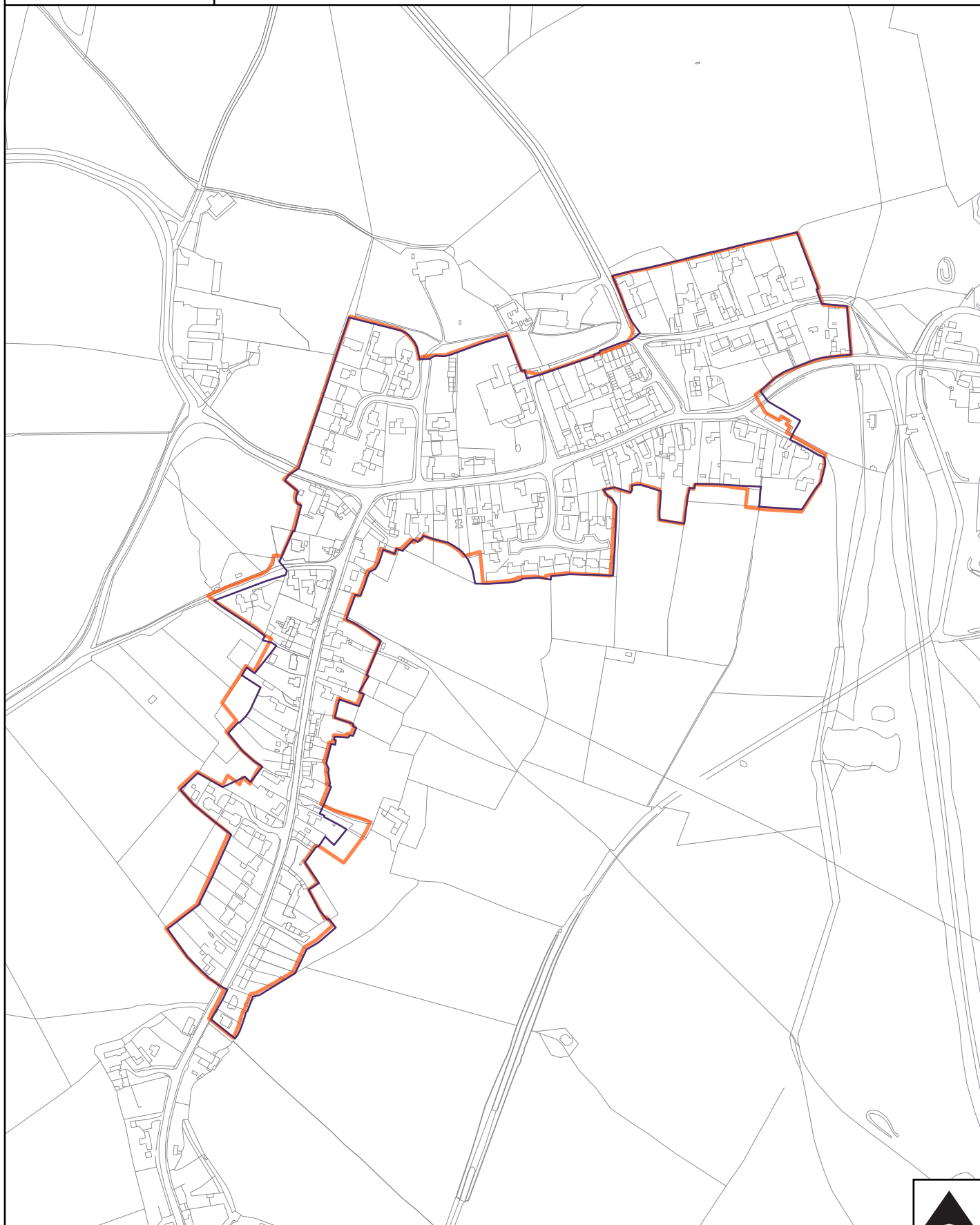
Scale: 1:5000 at A4





South
Derbyshire
District Council

Ticknall Village Settlement Boundary



© Crown copyright. All rights reserved. 100019461 2014.

Scale: 1:5000 at A4



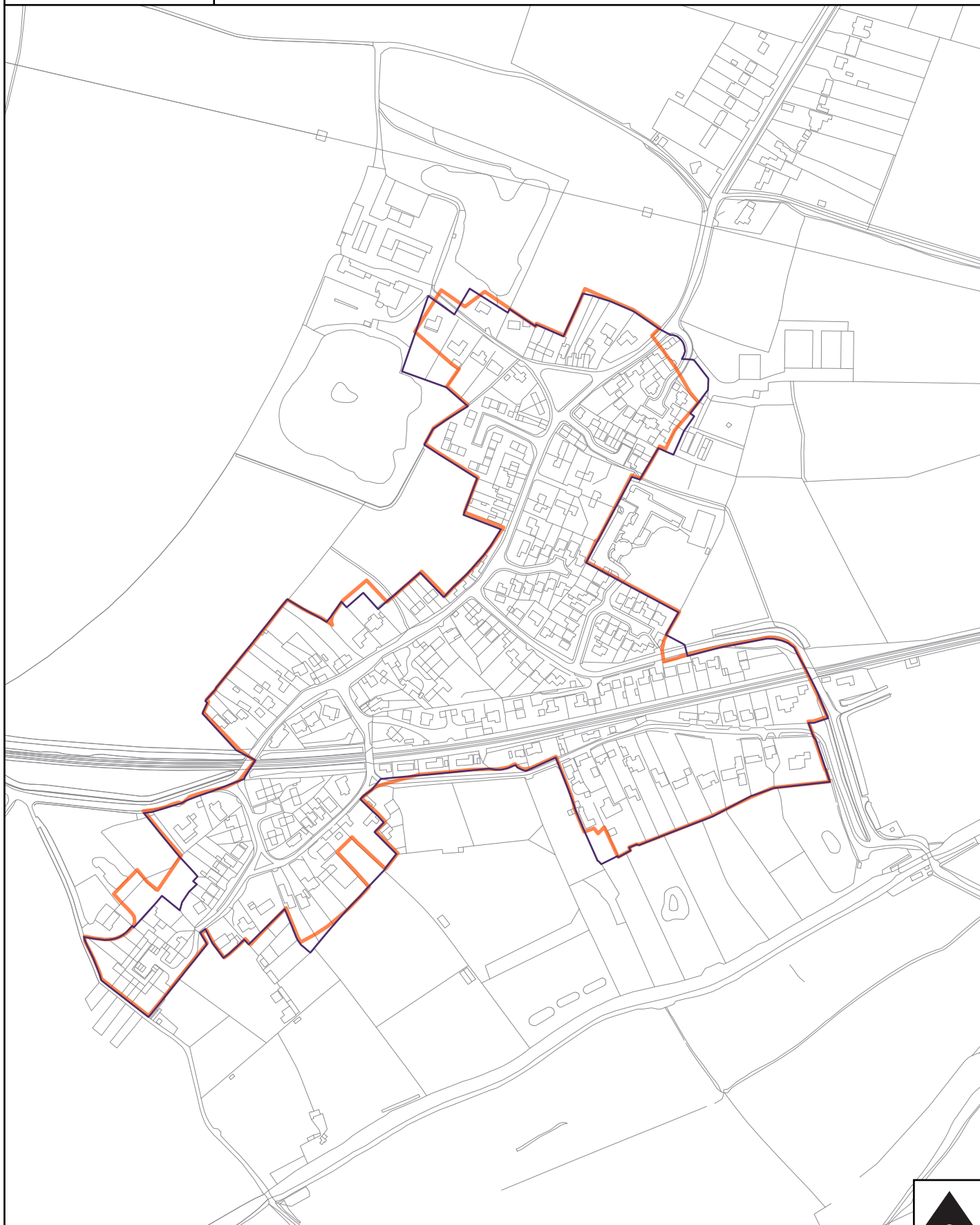
Existing Village Settlement boundary
(1998 Adopted Local Plan)



Proposed Settlement boundary



Weston on Trent Village Settlement Boundary



Existing Village Settlement boundary
(1998 Adopted Local Plan)

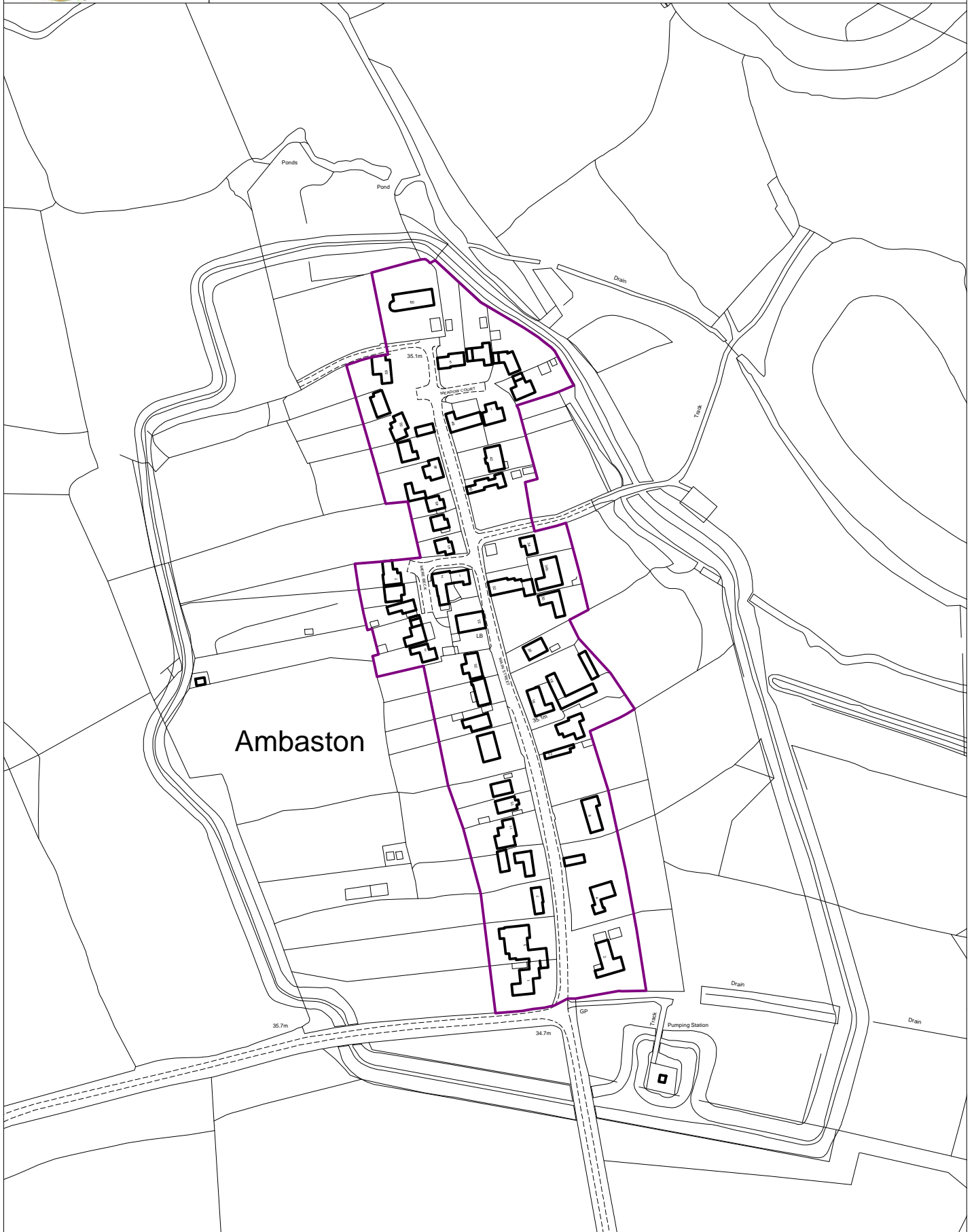


Proposed Settlement boundary

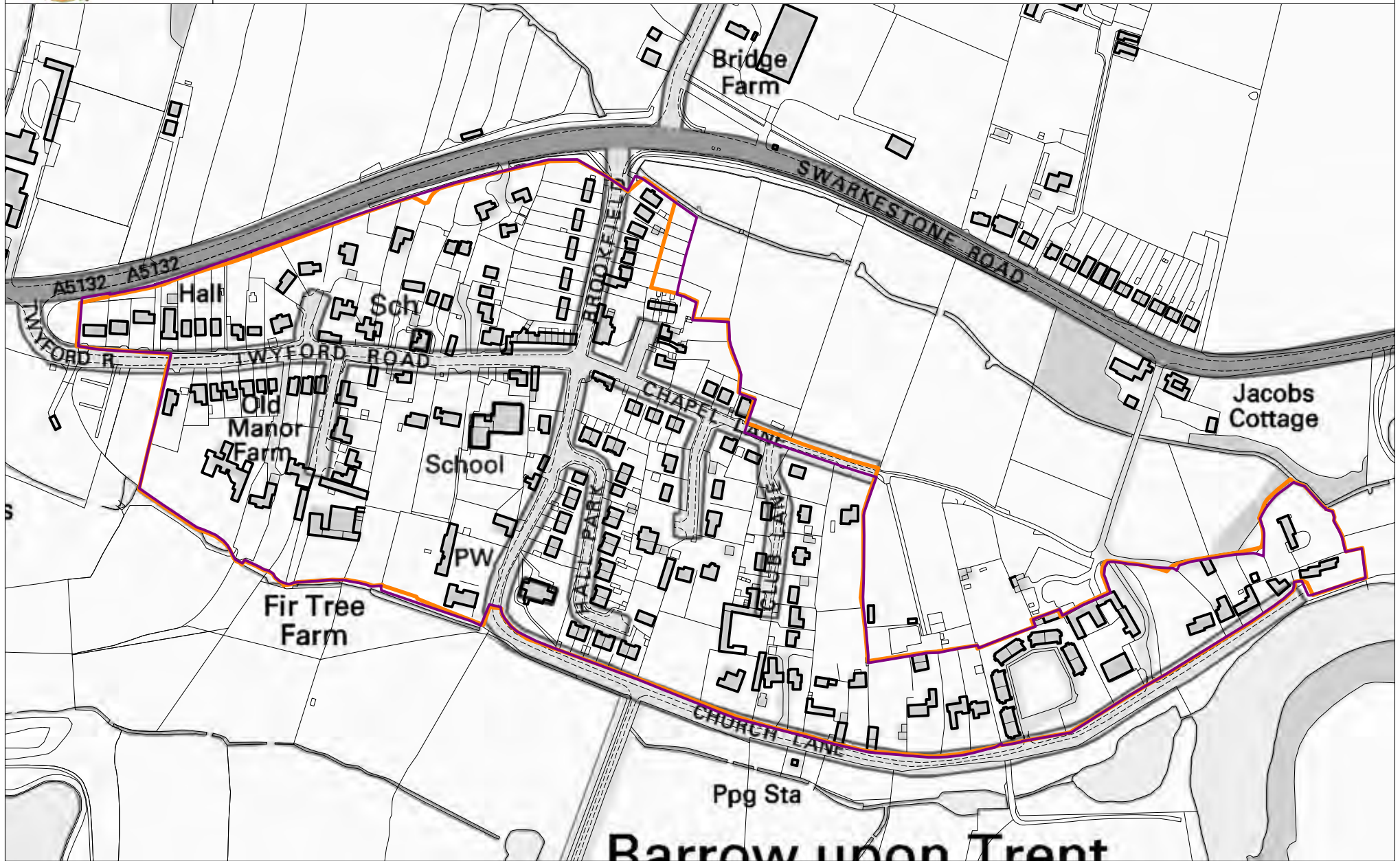
Rural Villages



Ambaston Settlement Boundary

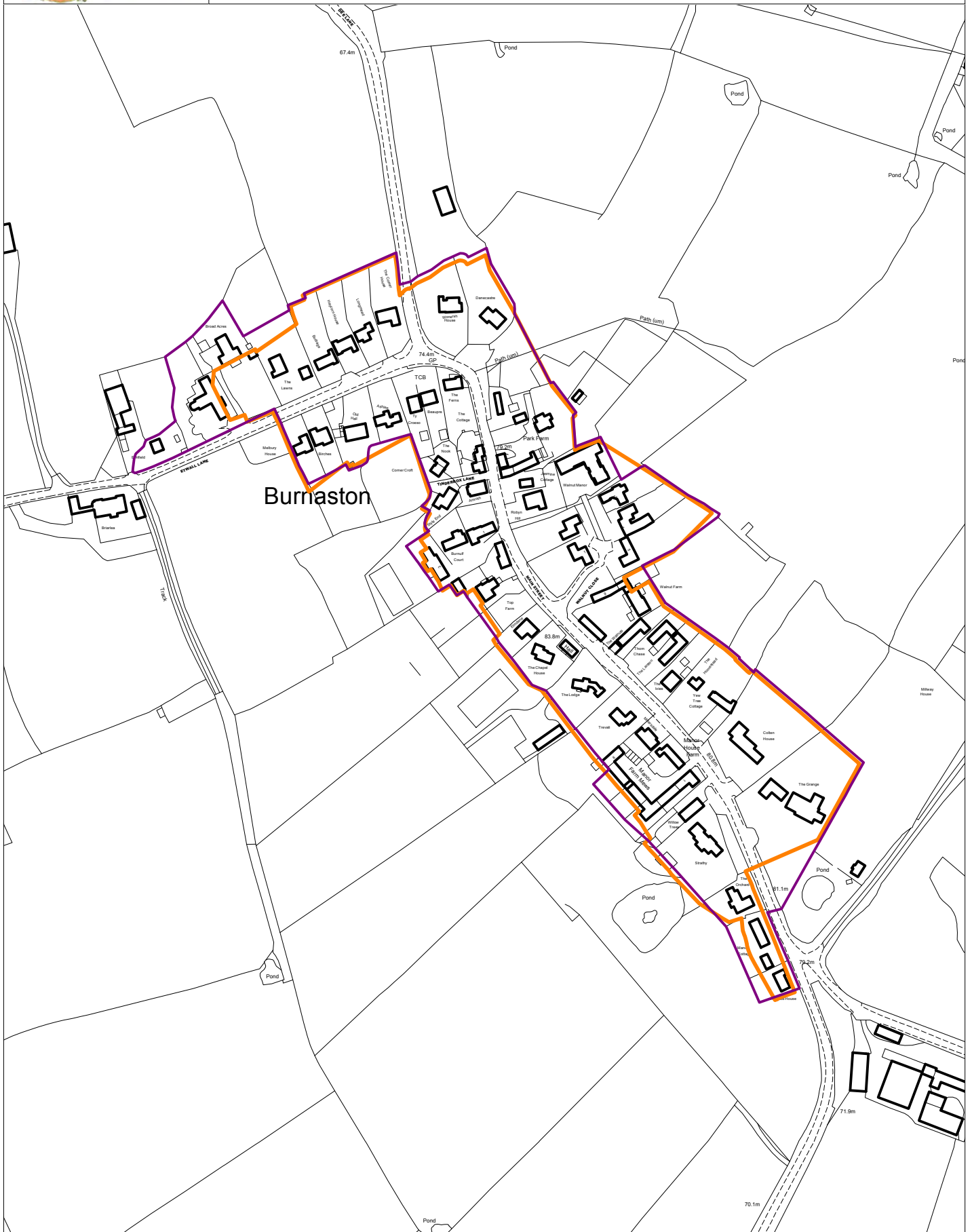


Barrow Upon Trent Settlement Boundary



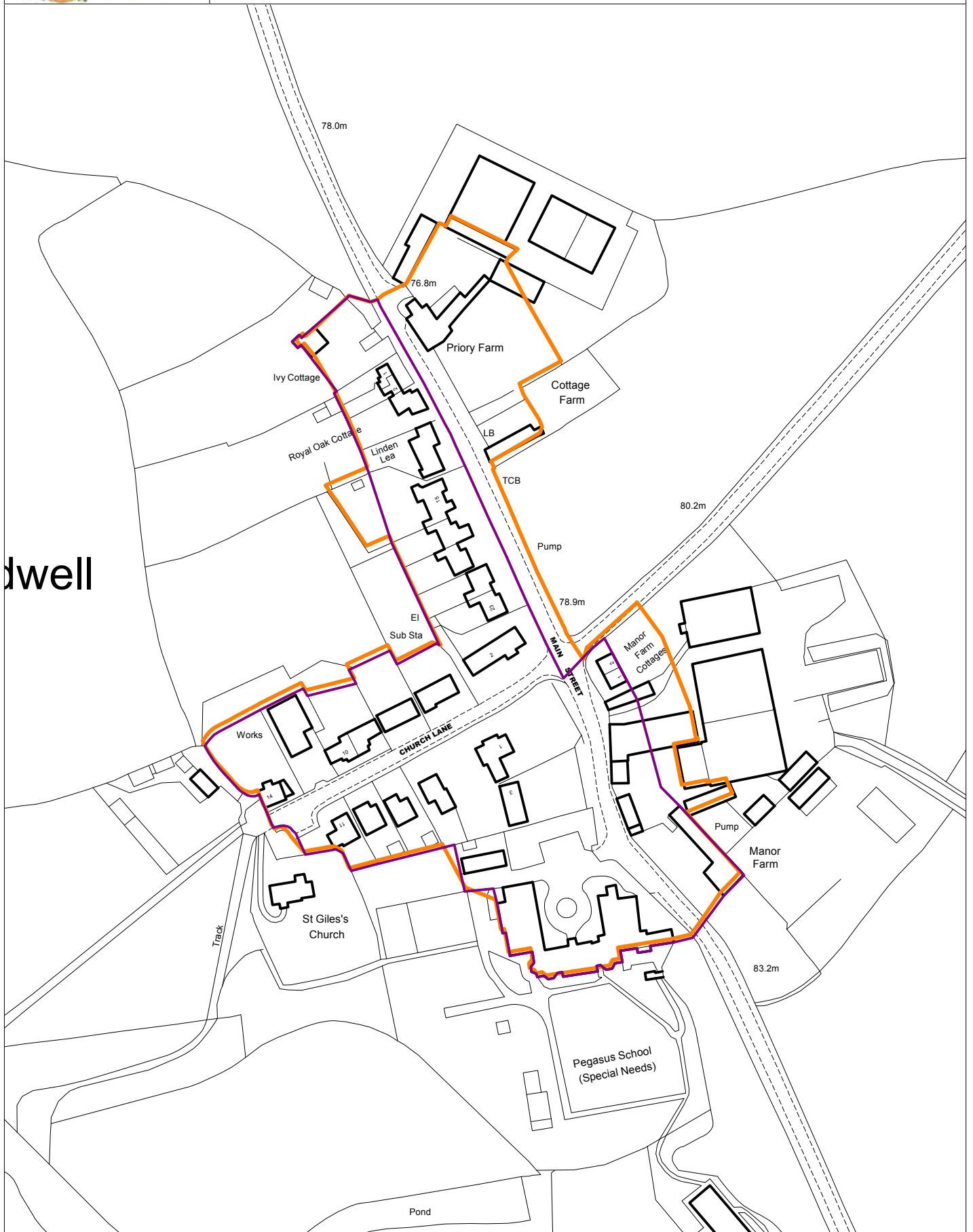


Burnaston Settlement Boundary





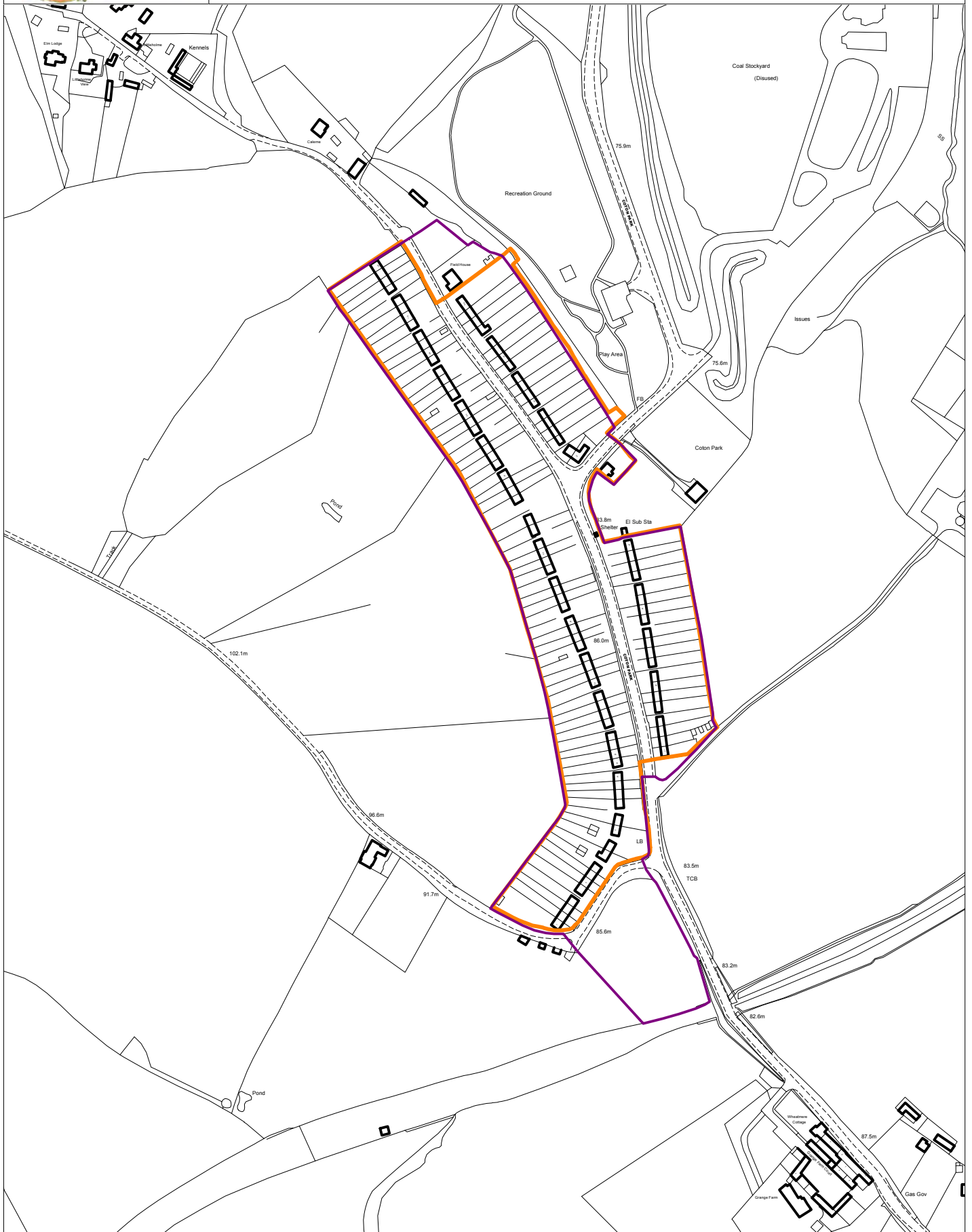
Cauldwell Settlement Boundary



[illegible]

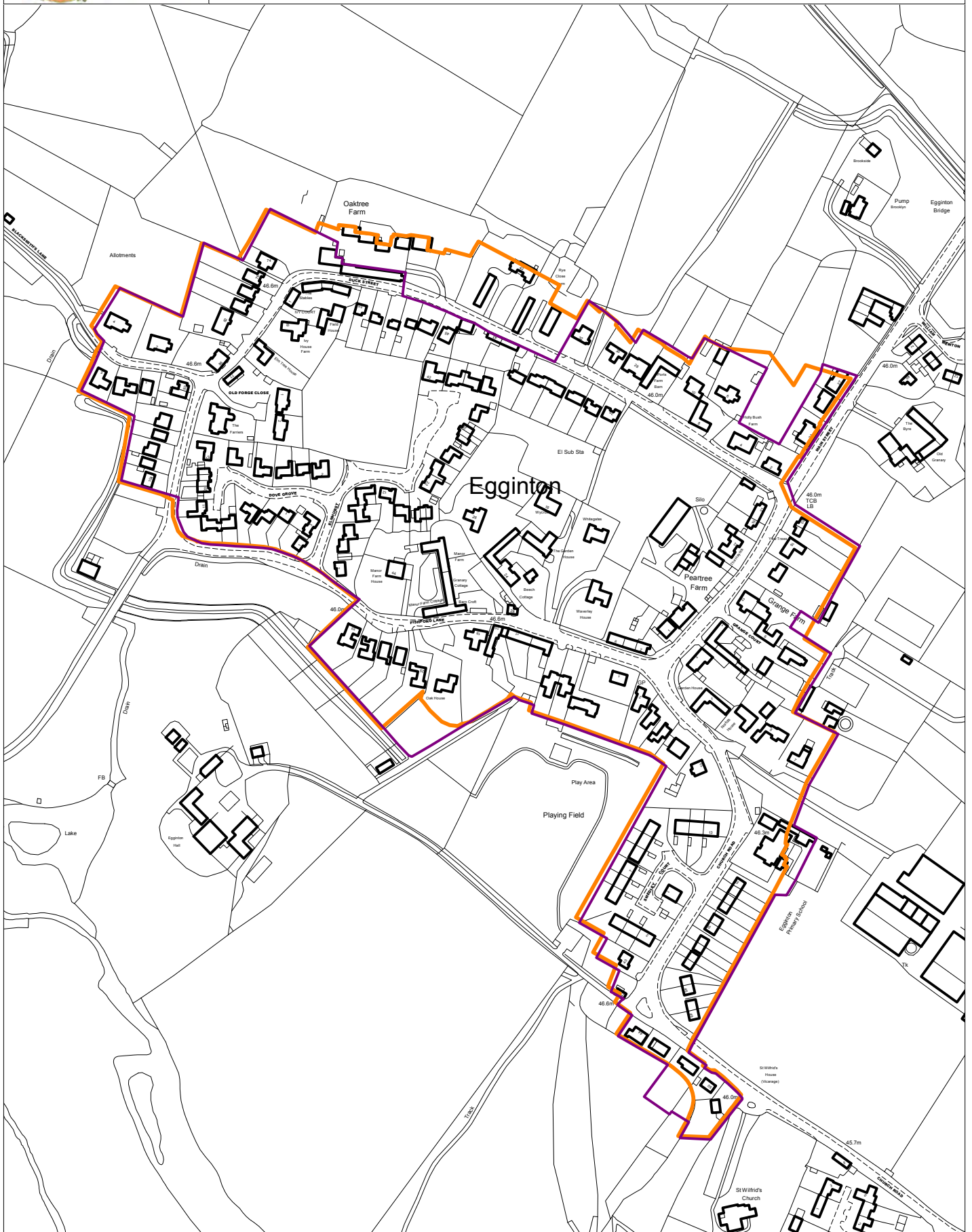


Coton Park Settlement Boundary



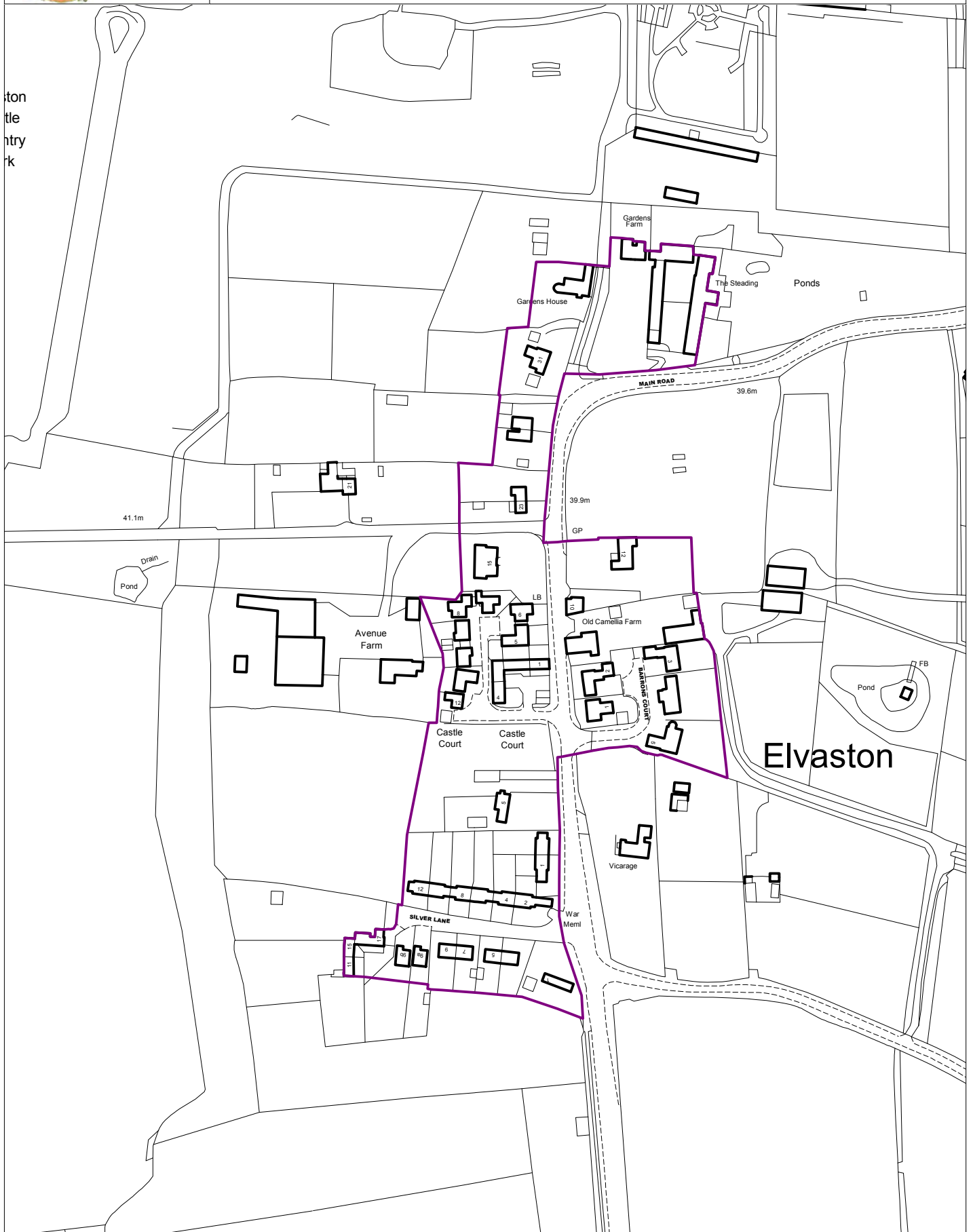


Egginton Settlement Boundary



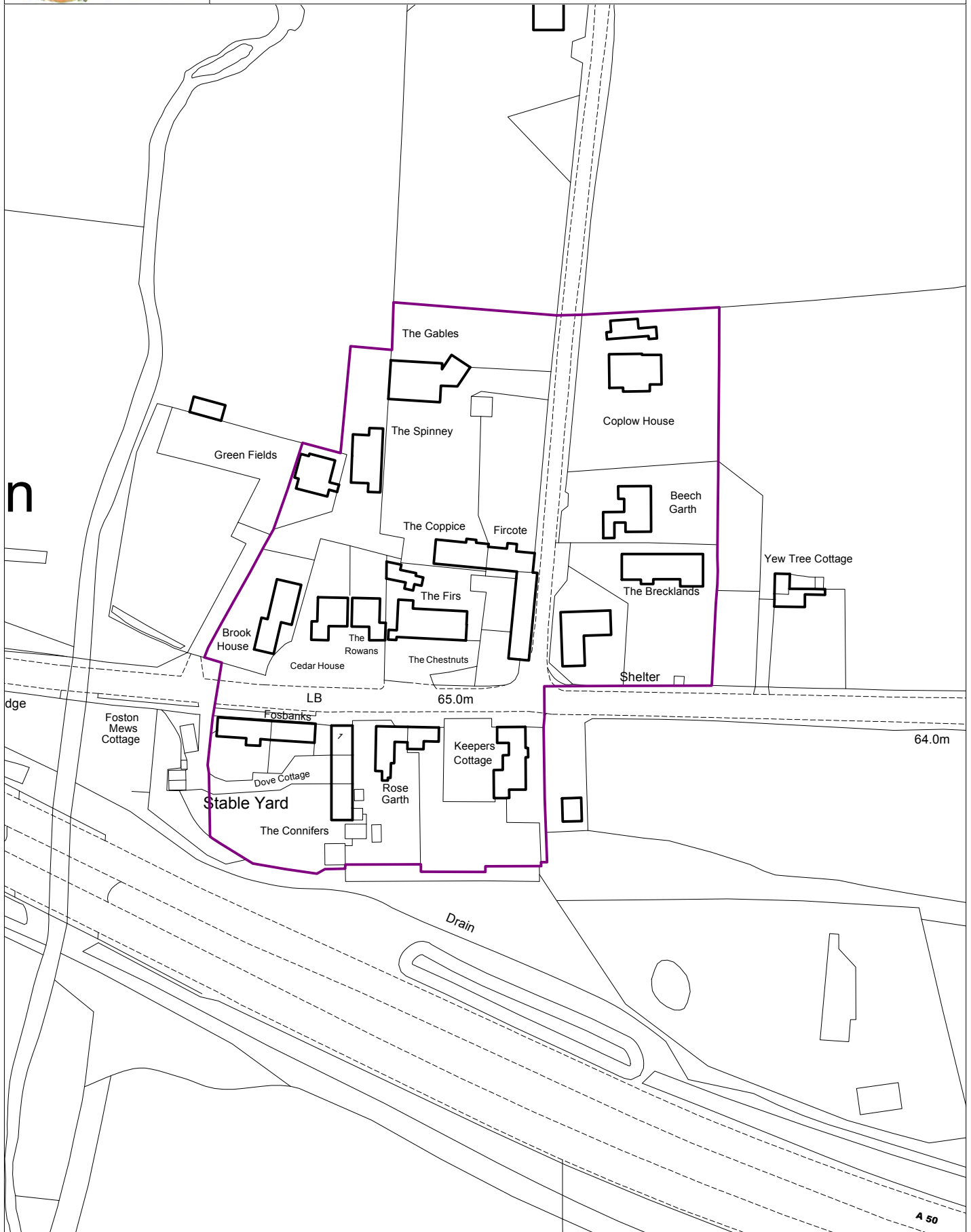


Elvaston Settlement Boundary



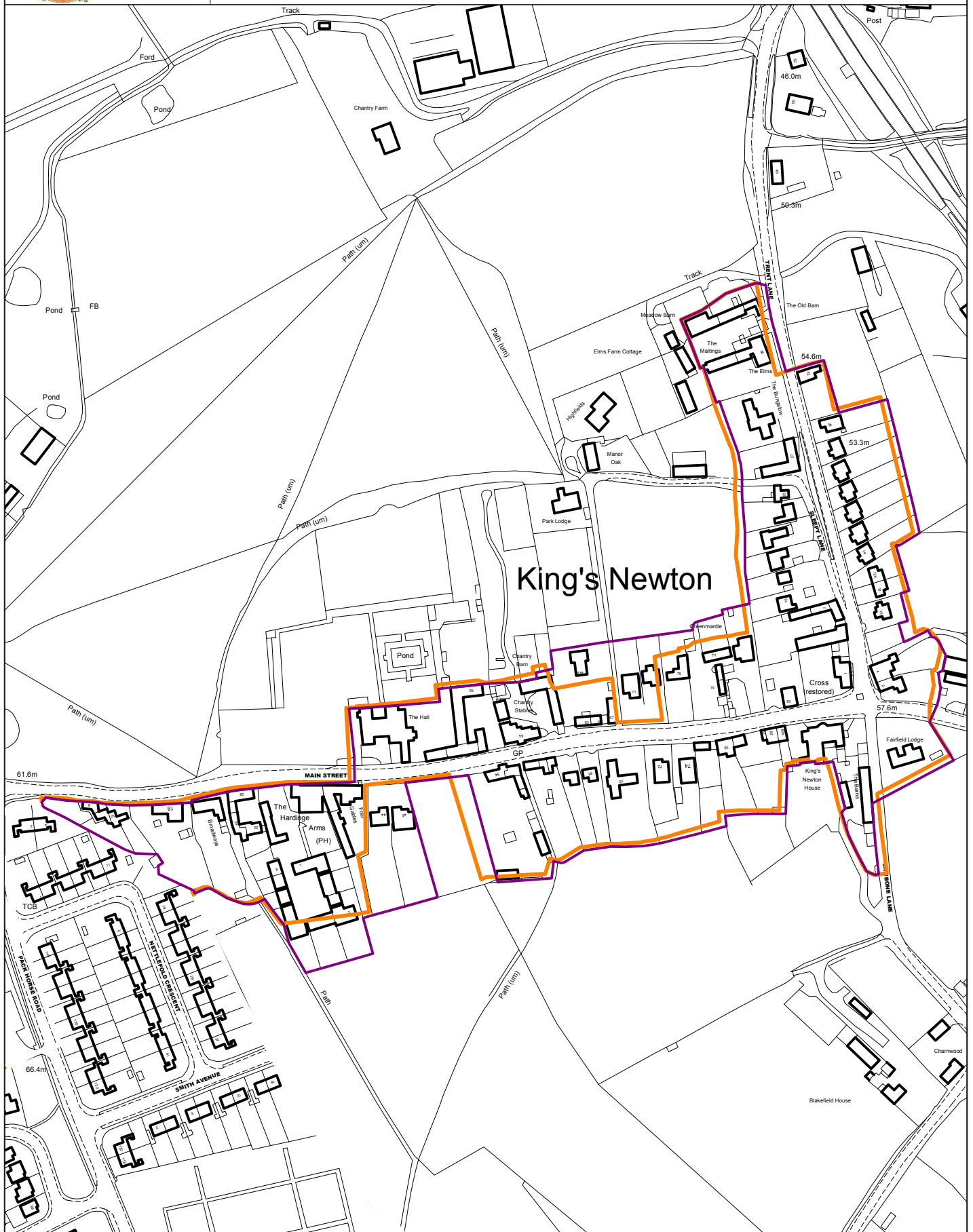


Foston Settlement Boundary



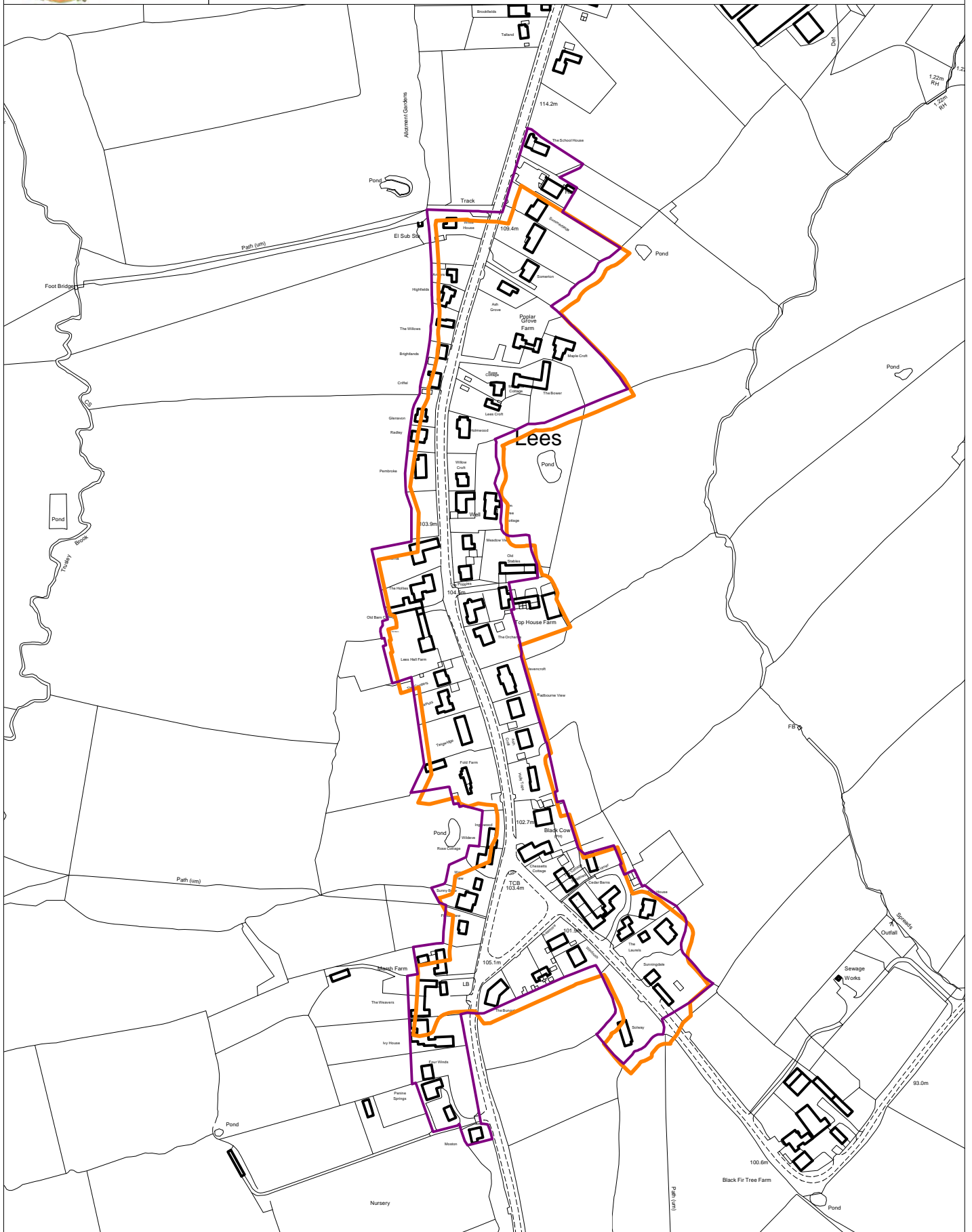


Kings Newton Settlement Boundary





Lees Settlement Boundary





© Crown copyright. All rights reserved
100019461 2014

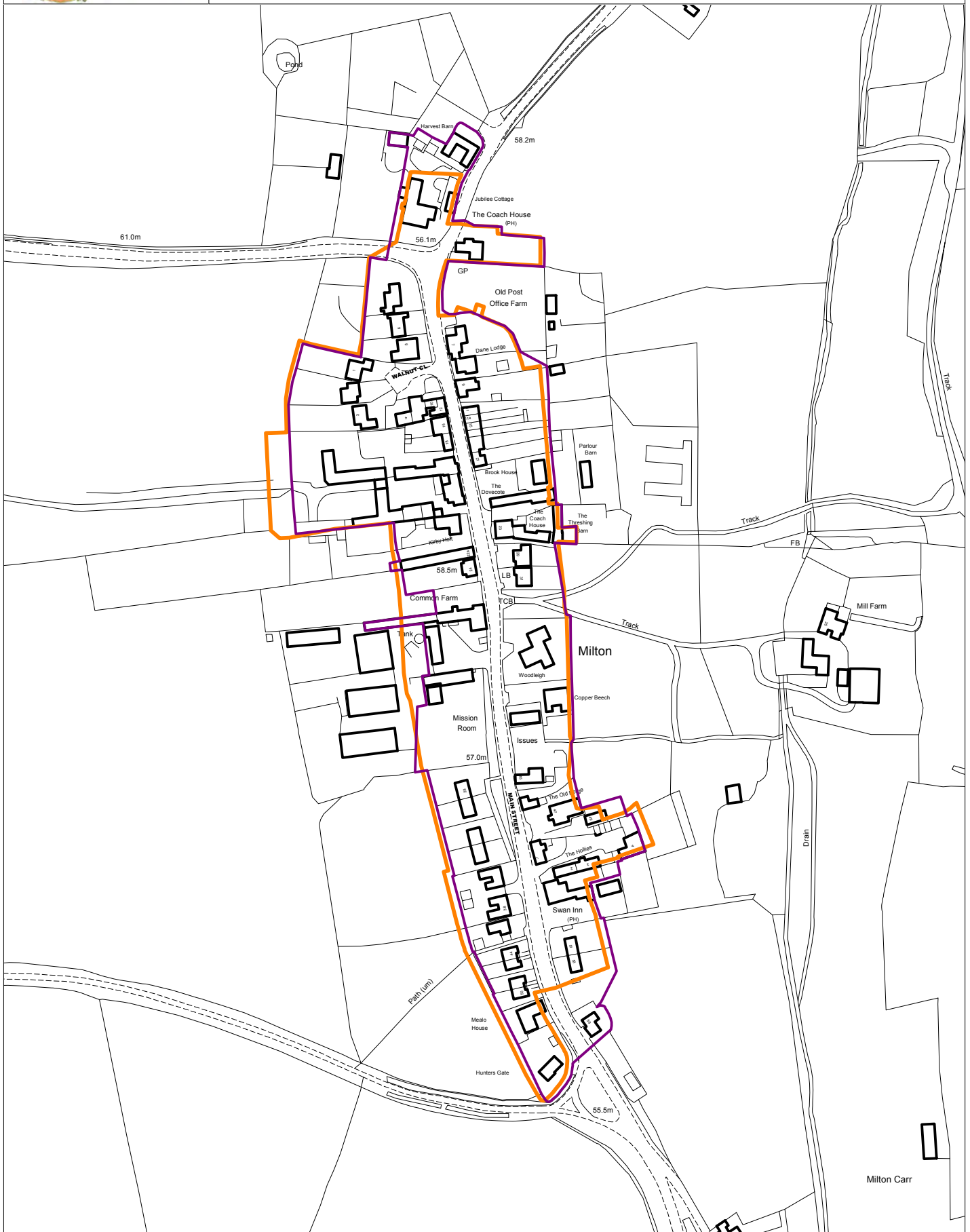


Lullington Settlement Boundary



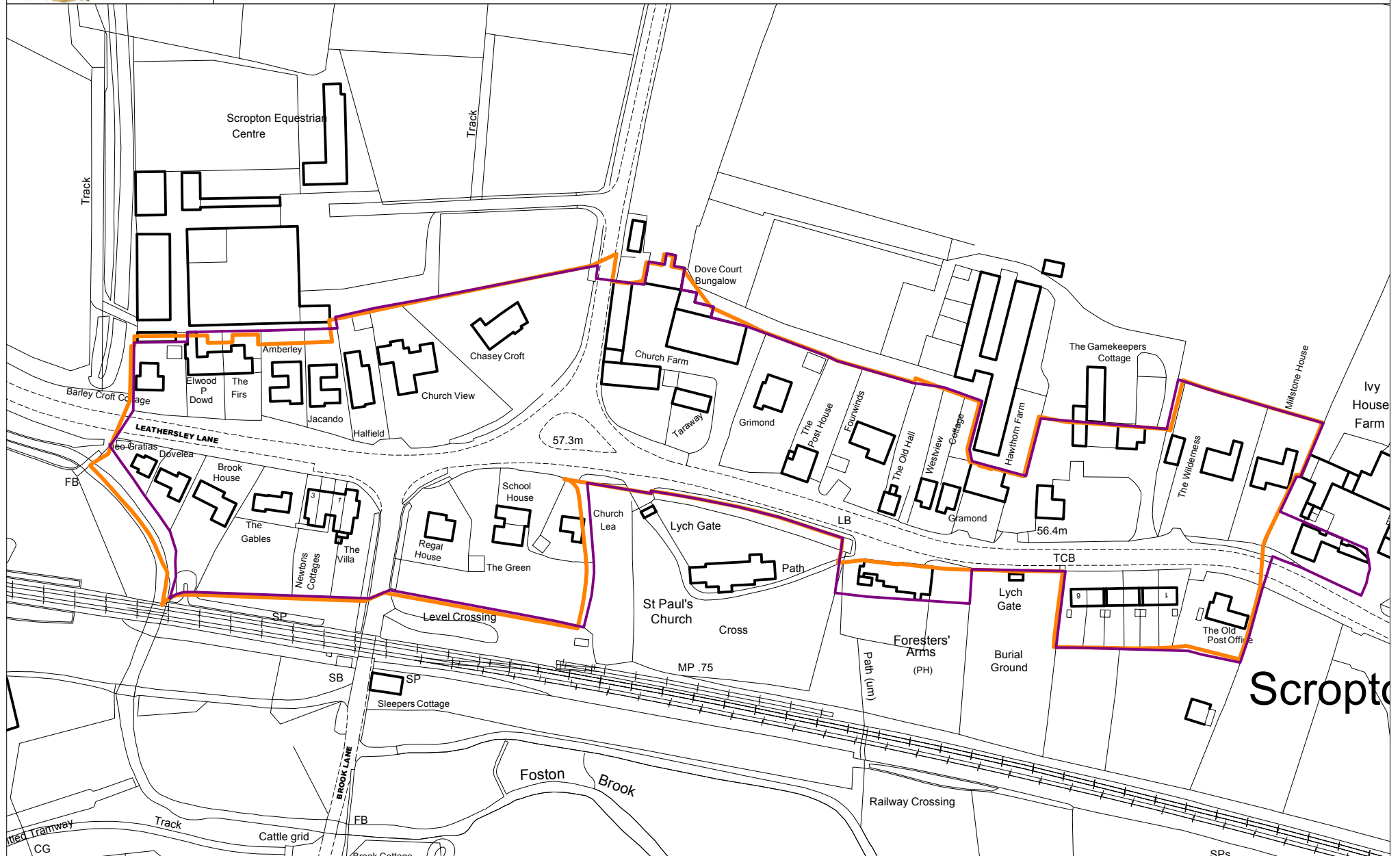


Milton Settlement Boundary





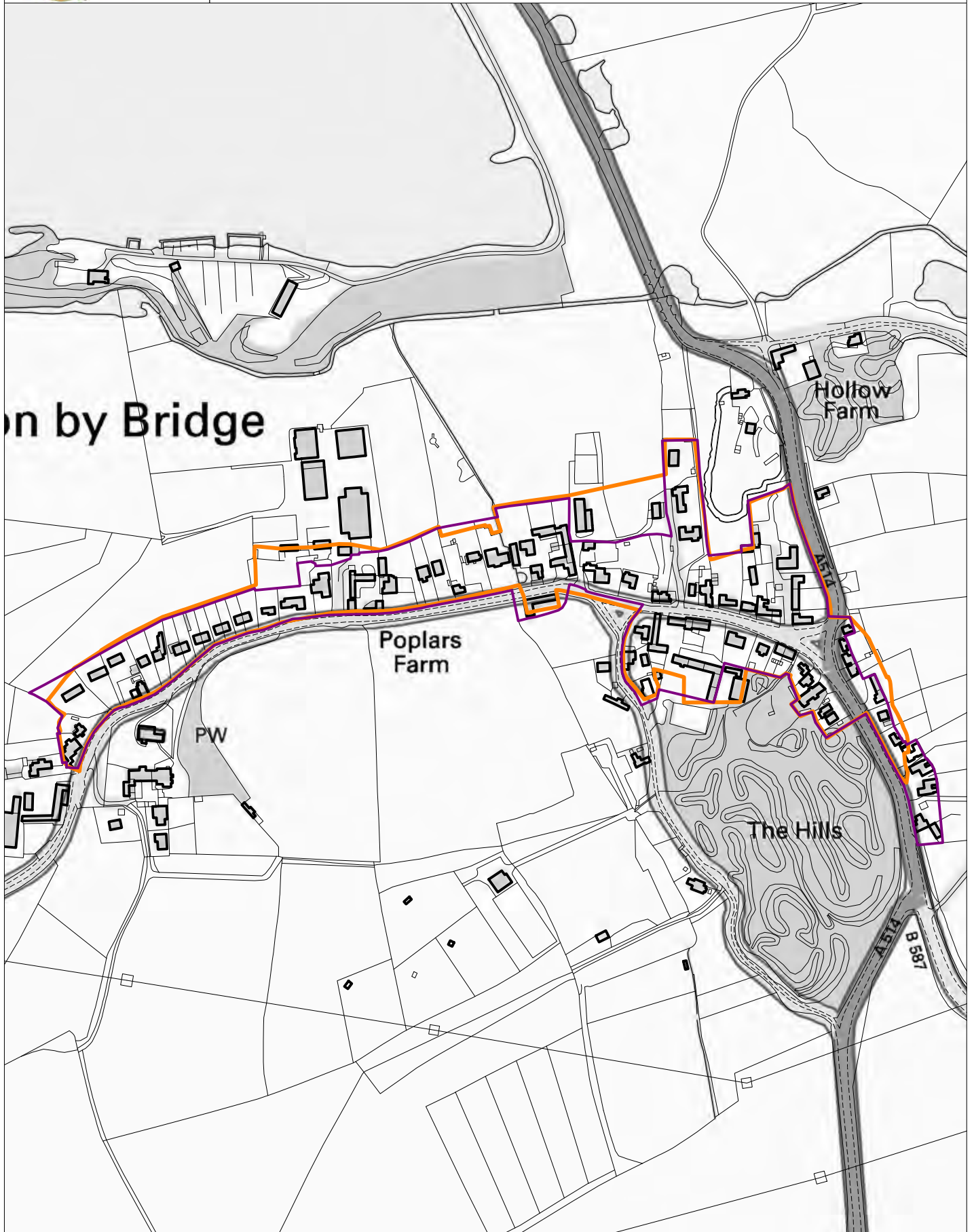
Scropton Settlement Boundary





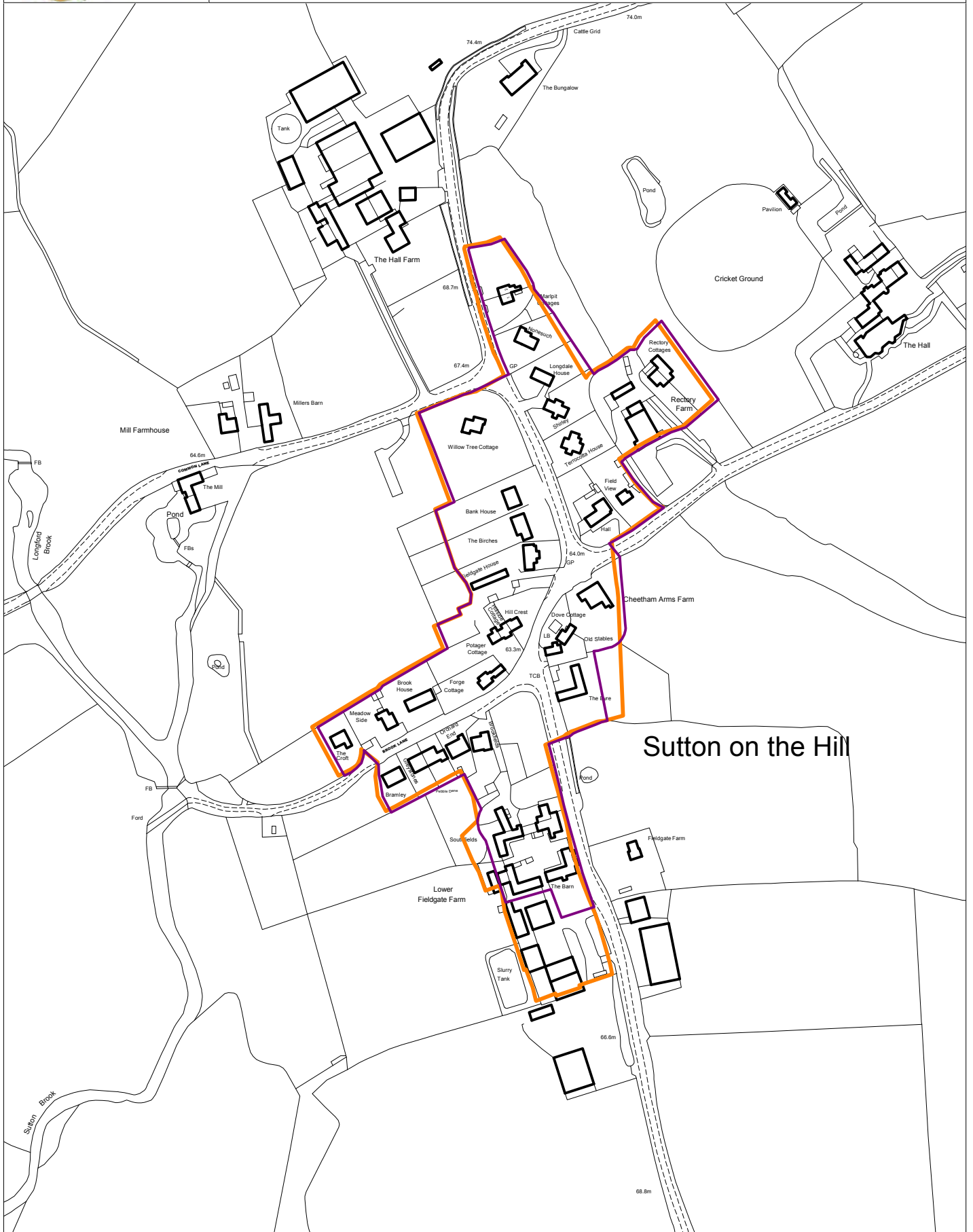


Stanton By Bridge Settlement Boundary





Sutton on the Hill Settlement Boundary



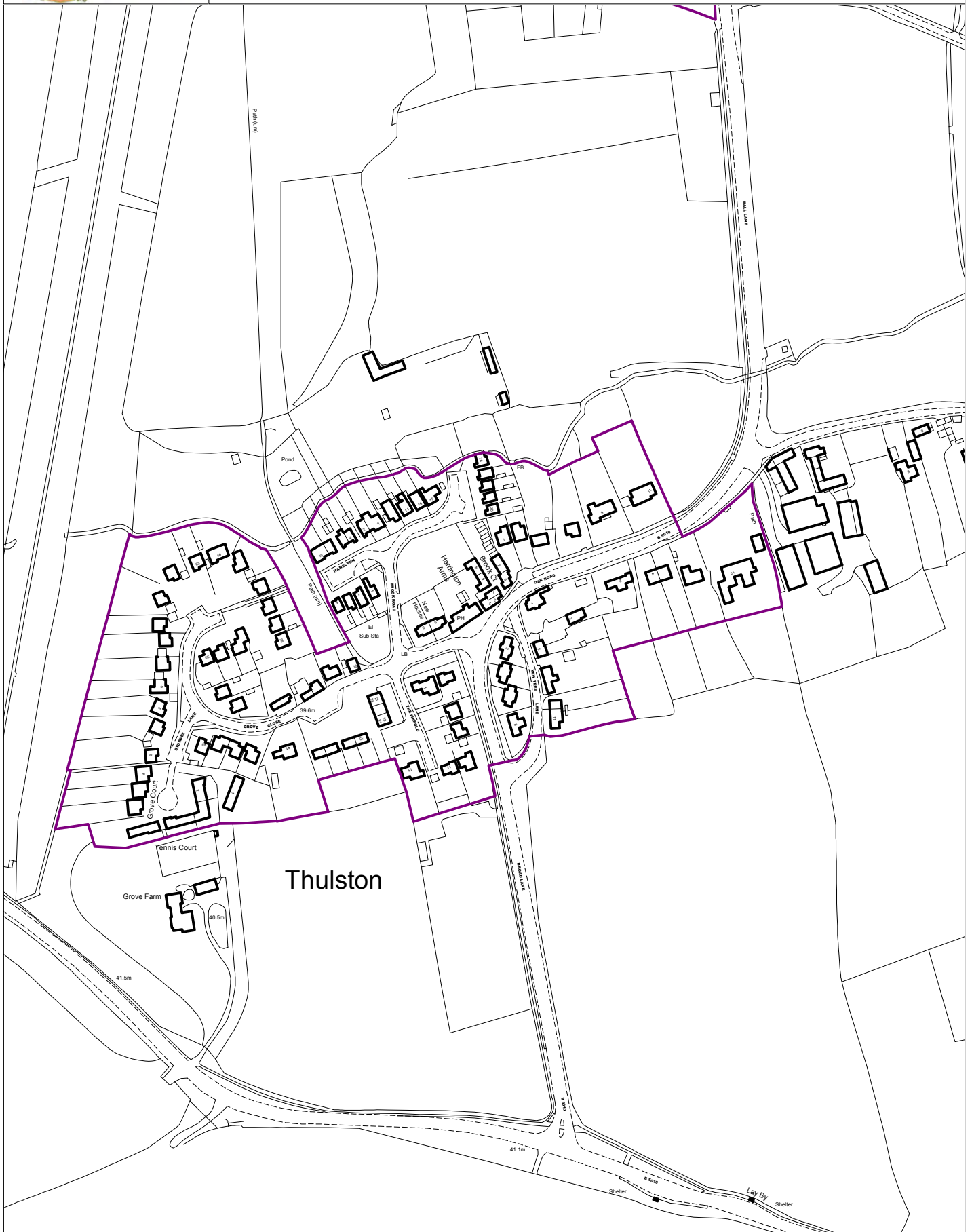
Sutton on the Hill







Thulston Settlement Boundary





Walton on Trent Settlement Boundary

