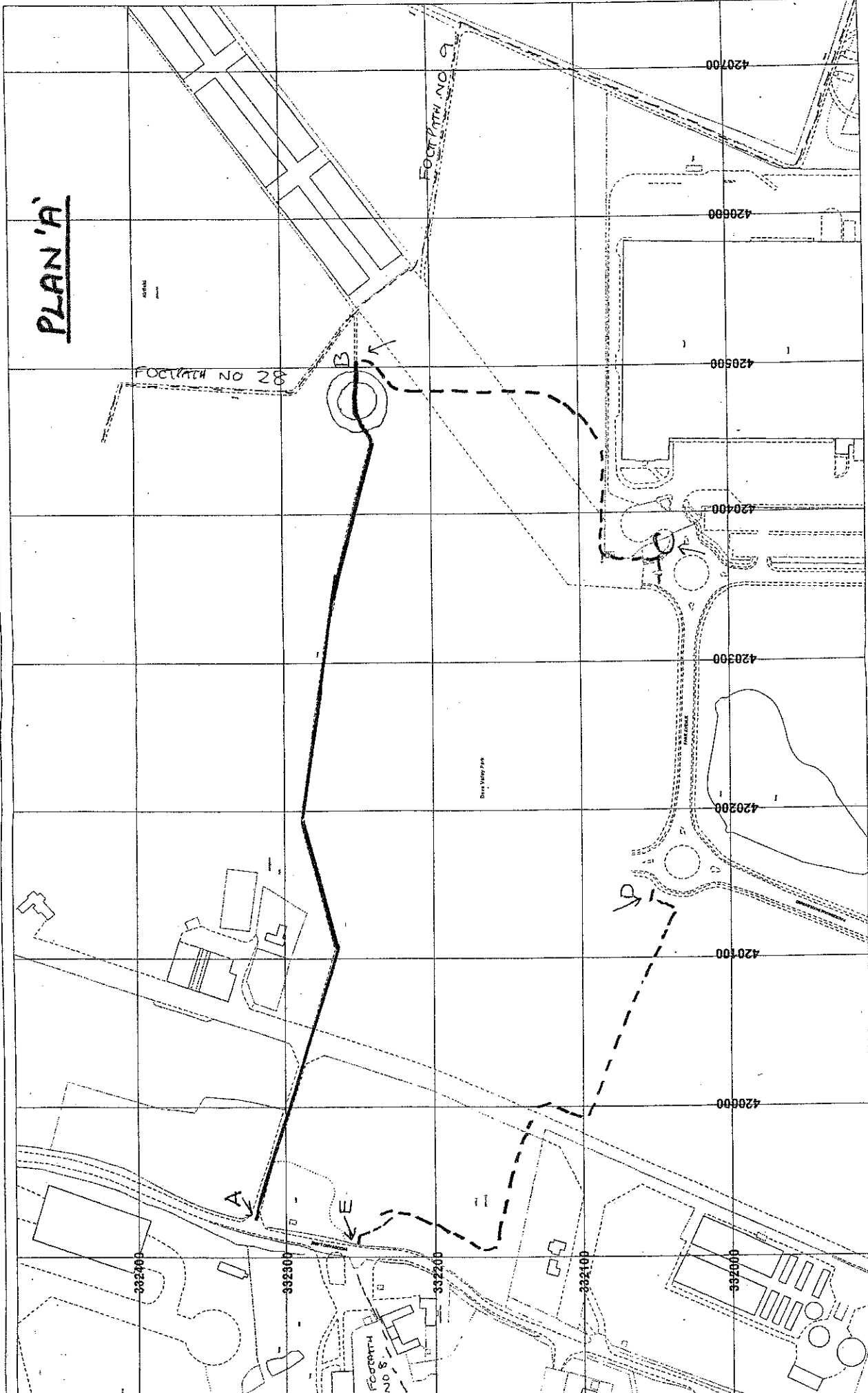




PLAN 'A'



Date Plotted 23/1/2002

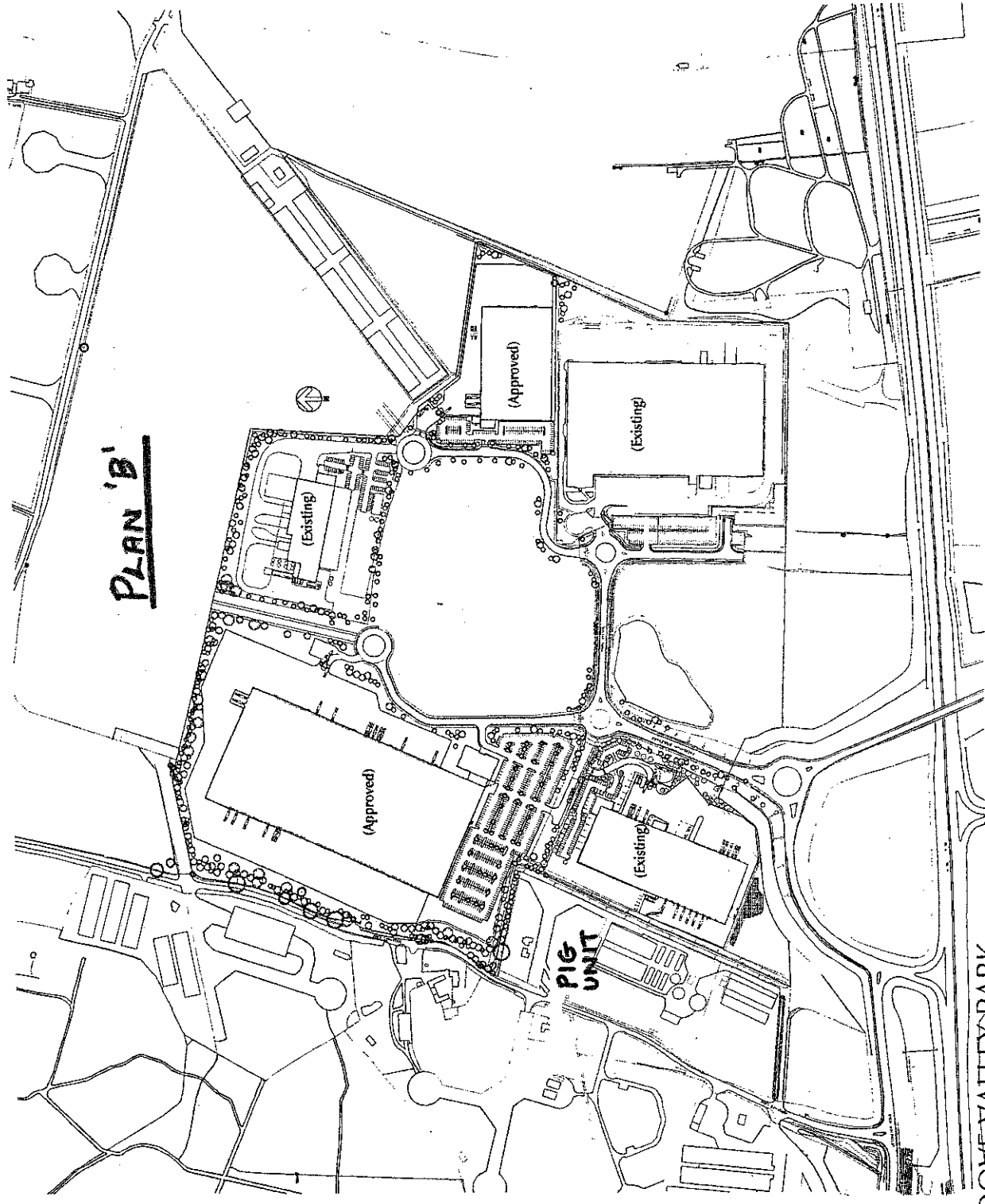


Scale 1:2500

Licence No LA 078375

Reproduced from the 1996 Ordnance Survey mapping with the permission of the controller of Her Majesty's Stationery Office (c) Crown Copyright. Unauthorised reproduction infringes Crown Copyright and may lead to prosecution or civil proceedings.

SOUTH DERBYSHIRE
DISTRICT COUNCIL
CIVIC OFFICES
CIVIC WAY
SWADLINCOTE DE11 0AH





PLAN 'B'

**DOVE VALLEY PARK
FOSTON, DERBYSHIRE**

**EXISTING & APPROVED APPLICATIONS
SITE LAYOUT**

Rev	DESCRIPTION	QA	Dwn / Date	Chk / Date
	ORIGINAL ISSUE		DAS 20.02.02	PM 21.02.02

This drawing is copyright and must not be disclosed to third parties without permission. Scaled dimensions are not to be used for construction.

ORIG TITLE: **EXISTING & APPROVED APPLICATIONS SITE LAYOUT**
 SCALE: **1:5000**
 DRAWING NO.: **S110**
 PROJECT NO.: **98006**

PROJECT
 58 PORTSWOOD ROAD
 SOUTHAMPTON SO17 2PW
 TEL: (023) 8627 1951
 FAX: (023) 8627 1972
 email: architect@edg.co.uk

CLIENT
 CASTLE HILL HOUSE
 CASTLE HILL WYNDSOR SL4 1PD
 TEL: (01753) 621212
 FAX: (01753) 631713
 email: architect@edg.co.uk