
REPORT TO:	DEVELOPMENT CONTROL COMMITTEE	AGENDA ITEM:	5
DATE OF MEETING:	8TH JULY 2003	CATEGORY:	DELEGATED
REPORT FROM:	CHIEF EXECUTIVE	OPEN PARAGRAPH NO:	N/A
MEMBERS' CONTACT POINT:	NEIL BETTERIDGE (5895)	DOC:	
SUBJECT:	SITE VISITS	REF:	NB/KW
WARDS AFFECTED:	WOODVILLE, WILLINGTON & FINDERN AND ASTON	TERMS OF REFERENCE:	DC01

1.0 Recommendations

1.1 See copies of the reports to the last Meeting.

2.0 Purpose of Report

2.1 To receive the reports of the Development Control Committee Site Visits in respect of the following:-

- (a) The erection of 101 apartments and houses (reserved matters application under condition No. 2 of outline permission 9/2001/0730) at the former Qualitas Bathrooms, Hartshorne, Road, Woodville (9/2003/0268/D)(Copy of the report to the last Meeting attached at Annexe 'A').
- (b) The erection of two warehouse units with ancillary parking, vehicle wash and fuelling facilities at UCI Logistics, Burton Road, Findern (9/2003/0447/F)(Copy of the report to the last Meeting attached at Annexe 'B').
- (c) Extensions and alterations at No. 59 Crowtrees, Church Lane, Barrow-on-Trent (9/2003/0169/FH)(Copy of the report to the last meeting attached at Annexe 'C').

3.0 Detail

3.1 See copy of the reports to the last Meeting.

4.0 Financial Implications

4.1 None.

5.0 Corporate Implications

5.1 None.

6.0 Community Implications

6.1 See copy of the reports to the last Meeting.

7.0 Background Papers

7.1 None.

17/06/2003

Item 1.11

Reg. No. 9 2003 0447 F

Applicant:
U C I Logistics Ltd
Burton Road
Findern
Derby
DE656BG

Agent:
Burks Green Architects and Engineers
Sherwood House Sherwood Avenue
Newark
Nottinghamshire
NG241QQ

Proposal: The erection of two warehouse units with ancillary parking, vehicle wash and fuelling facilities at U C I Logistics Burton Road Findern Derby

Ward: Etwall

Valid Date: 10/04/2003

Site Description

The site comprises the former Atkins Garage complex now operated by UCI. The site is 'L' shaped with the longer arm fronting the A38. The site is enclosed on three sides by substantial hedges. The A38 frontage is partially screened by a substantial bund that has trees on it for part of its length. The southern most end of the A38 frontage is open.

There is a footbridge over the A38 that starts in the application site and terminates in private land on the opposite side of the road. The site has a direct access and egress onto the A38. It lies at the bottom of a slope when viewed from the north bound carriageway of the A38 and is well screened by the bund and tree planting when viewed approaching the site on the south bound carriageway.

The closest dwelling to the site is Park Farm that directly abuts the site boundary at its south-west corner. There are two other dwellings on Findern Lane Close to the site, one that has its rear elevation towards the site boundary, the other presenting its side elevation to the site. Between that dwelling and the site boundary are nursery glass houses. On the opposite side of the A38 lie dwellings on Doles Lane and Burton Road. Both these groups of houses have the road between them and the site as well as the A38.

Permission has been granted in outline for the erection of a hotel on land between Doles Lane and the A38. No detail permission exists.

Proposal

The submission has been amended significantly since it was made. Warehouse 'B' has been removed from the application. The area of the landscaped bund on the northern most part of the site frontage is to be landscaped where no planting exists now. A noise barrier fence is proposed

along the boundary to Park Farm where it abuts the lorry parking area. Further landscaping is now proposed adjacent to the north west boundary adjacent to the lorry parking area.

Warehouse 'A' is 13 metres high at the eaves with a maximum height to the ridge of 16 metres. A silver-grey cladding would be used on the walls. To a height of 11 metres, the cladding would have a vertical emphasis above 11 metre the cladding would be mounted horizontally. The roof cladding would be Goose wing Grey. The building would have an over all floor area of 9950 sq. metres (107000 sq. feet). Of this some 650 sq. metres is office space provided on 2 floors. The applicants have submitted photographs of the proposed building in situ to illustrate the potential impact of the building(s) from various vantagepoints. These are available for inspection on the file. It should be noted that these were prepared before the application was amended and so show warehouse 'B' as well.

The existing HGV refuelling area would be removed as part of the proposals:

Applicants' supporting information

A design statement that sets out the objectives of the development accompanies the application. Again, this was prepared prior to the amendment of the application to remove warehouse 'B'. The full statement is available for inspection but the design principles/solutions are summarised below.

- The buildings optimise the use of the site to create the required floor space.
- The internal space requires a minimum of 12 metres clear area within the building. A hipped roof has been selected to help to lower the perceived height of the building. A parapet roof would emphasise the height of the building by creating a higher façade.
- Colour – from most dwellings the buildings would be seen against the backdrop of the sky. Thus sky tones have been examined and the metallic silver selected as giving a suitably light colour. The use of the grey colour for the roof has been selected for the same reasons.
- The use of horizontal elements in the application of the cladding would also help to break up the mass of the building.
- The offices would have full height glazing with powder coated aluminium frames.
- Parking and manoeuvring space has been provided in accord with adopted standards.
- Drainage will meet the requirements of the Environment Agency.
- Landscaping proposals will ensure that the existing hedges and trees are retained and enhanced, particularly on the critical eastern boundary. Other landscaping proposals would help to integrate the building into its surroundings.

The application is also accompanied by a Traffic Impact Assessment that concludes, in basic terms that there would be a reduction in traffic, especially HGV's if the development went ahead. This document is also available for inspection on the file.

There is also a condition report on the footbridge over the A38, this is available for inspection on the file. The conclusion is that the bridge is in need of maintenance but the overall structure is in reasonable condition.

Planning History

Permission was granted in the early 1990's for a warehouse on the area to be occupied by warehouse 'A'. That warehouse was not as tall and the floor space was not as great. The scale of the building reflected the technology available at that time.

The site has a long planning history that dates back before the 1948 Planning Act. It has been used as a haulage depot for many years. There has been a transport café on the site as well as a full time petrol filling station. (This is the same area now used for diesel sales to HGV's).

The site was extended after an appeal towards the west; this is now a lorry parking/storage area on the site.

Responses to Consultations

All the following comments/objections relate to the original application prior to amendment.

Burnaston Parish Council objects for the following reasons:

- a) These 2 buildings are larger than any other structure in the vicinity and will have considerable impact on the surrounding area, the topography of which almost forms a bowl like area between Derby, Burnaston and Findern. These buildings will be highly visible from nearby properties in Burnaston, Findern and Mickleover Country Park. They will not be in keeping with the area and cannot be compared to the Toyota development that is situated over the crest of a hill and is not visible from this area.

The Parish Council questions why they have to be so high and could not the same cubic capacity be achieved by one large building at a lower height. The choice of colour has to be actually seen although from the choice of word (goose wing grey) they might not appear too bad, but the Parish Council does not want to repeat of the Hays building at the Dove Valley Park, Foston.

- b) No landscaping measures are mentioned. The Parish Council considers this to be essential to help minimise the visual impact. Toyota is held as a perfect example of how effective tree screening really works.
- c) Although the report indicates that fewer movements should occur during each day, the Parish Council has great concerns about the safety of the junction of Findern Lane and the A38. At this junction and slip road there are:

1. Vehicles travelling at speed using the whole of the slip road to gain access to the UCI site. Lorry drivers using UCI confirm that they find it difficult and dangerous to encounter traffic emerging from Findern Lane.

2. Vehicles attempting to emerge from Findern Lane and join fast moving traffic on the A38 whilst using/negotiating a slip road by vehicles turning off the A38 towards Burnaston or by vehicles coming strength down the into the UCI site a left indication can mean either. The Parish Council is aware of at least one accident involving a motorcyclist which did not appear in the statistics provided with the application.

The creation of extra jobs will result in heavier use of the route from the A516 through Burnaston village by some UCI employees, as it will considerably cut down on mileage. This will be along narrow country lanes, with no pavements and speed limit where there is already conflict between local morning traffic and drivers heading for the UCI site-often appearing to be late!

Better signage with carefully thought out wording on highly visual road signs might go some way to helping with these concerns.

- d) There is no mention in the proposal of lighting. It is assumed as this is a 24 hour operation and that there will be considerable security but the Parish Council would not wish to have the present situation where most of the light is lost to the atmosphere or dazzles road users not he A38 or properties along Findern Lane (half a mile away). The Parish Council has complained about light pollution before and brought only limited results for a very short period. Proper controllable environmentally friendly down lighting such as Toyota should be insisted upon.
- e) Lorry movements during 24 hours operation could cause noise disturbance to nearby neighbours. Appropriate noise control measures should be imposed. The interchange of lorry parking for car parking at the area behind Park House could help in this respect. Restrictions should also be placed upon the lorry wash and this can be a noisy operation and consideration should be given to the neighbours by keeping the wash to daytime only.
- f) The Parish Council does want to see a scheme developed on this site in order to help with employment and to bring stability and order to what is at present a jumbled collection of buildings and portacabins with a large storage area of pallets. The Parish Council would wish to avoid the pallet fire of 2 years ago. The Parish Council would hold up Toyota as a model to be copied.

Findern Parish Council has objected to the development in support of the objections raised by the local community as set out below.

The Highways Agency has no objection subject to the removal of the diesel refuelling and requests that the footbridge be upgraded and brought into public use.

The County Highways Authority has no comments.

The Environment Agency has no objection in principle subject to conditions covering an assessment of potential contamination, submission of details of surface water runoff control, and all effluent to be passed to the public foul sewer and bunding of any fuel storage areas. The various informatives in the letter will be forwarded to the applicants.

The Environmental Health Manager has requested further information about noise attenuation and the hours of operation of the site. This information has been received and the response of the Environmental Health Manager will be reported at the meeting.

Responses to Publicity

42 letters have been received objecting to the development for the following reasons:

- a) Traffic noise would be a constant 24/hrs a day and the proposal would add to the noise from the A38. This would be especially so at night when sleep would be disturbed.
- b) There would be an increase in traffic from the site and an increased danger from lorries pulling out into the A38. We have already witnessed these problems and there has been a fatal accident in the vicinity of the site.
- c) The buildings would be an eyesore. It would dominate the skyline and not be in keeping with the semi rural residential area. The colour of the buildings would add to the intrusion.
- d) Traffic fumes already drift across homes. Has a detailed assessment been carried out to establish what impact the increased traffic would have on residents with breathing disorders.
- e) The proposals suit big business and not local residents.
- f) There would be a loss in the value of houses.

The above objections appear in a letter circulated to residents and submitted individually by them. There are 36 of these letters. The following objections/comments are made in addition to the points raised above.

- g) The introduction of facilities to promote business is not objected to but it is too close to a residential area.
- h) There is no mention of the erection of a bank to lessen noise
- i) There is a potential for more traffic through Findern if lorries lose their way.
- j) People moved onto Doles Lane with the knowledge that there was a main road and a haulage depot. The increase in traffic and noise was not anticipated and the situation would be made worse by the proposals for the reasons set out in a)-f) above. The situation will be worse in the immediately adjoining dwelling. The lorry wash would add to the noise levels.
- k) The level of lorry traffic is much higher than anticipated when the A38 was designed. Lorries pulling out from the site cause a constriction on the flow of traffic that can have the effect of reducing the road to a single carriageway. This is dangerous.
- l) It is not just the noise but also the vibration that has the potential to create damage to property.
- m) The lack of landscaping is an insult; the building has been designed to be as cheap as possible and this should not be allowed. More landscaping should be insisted upon.
- n) The village has had enough development with the Toyota factory and the A50. Toyota can afford to pay its suppliers a little more money to travel to and from a more suitable site. This application should be refused.
- o) The height of the building should be reduced to match the surrounding buildings.
- p) The land registry plan and site plans have a discrepancy between them.
- q) There is concern about the amount of light that may cause dazzle.
- r) It would be more acceptable if the proposed lorry parking area next to Park Hall Farm were used for cars.

Structure/Local Plan Policies

The relevant policies are:

Joint Structure Plan: General Development Strategy Policy 3 & 4; Economy Policy 3

Local Plan: Environment Policy 1, Employment Policy 1 & 5

Emerging Local Plan: Policy ENV 7, 15, 21; Policy EMP 2, 3.

Planning Considerations

The main issues central to the determination of this application are:

- The Development Plan
- Impact on neighbours
- Impact on the countryside
- Planning history
- The A38 Footbridge

Planning Assessment

The Development Plan encourages the reuse of land. The current use of the site is as a haulage depot and the main activity on the site after the building is constructed would still involve a significant amount of lorry movements, primarily to the Toyota site. Policies allow for the expansion of existing firms if there is no adverse impact on the countryside or neighbours.

The removal of Warehouse B from the application means that the main issue is the impact of the remaining building that is located at the northern end of the site. This removes built development from the two closest dwellings on Findern Lane. The residents of these dwellings and others to the south of the site would still have a view of the site. It should be noted that the applicant's are likely to want to come back with proposals for another warehouse on the site but that is not a material consideration in determining the proposal now before the Authority.

There is no doubt that the building would be very apparent from the south when approaching on the A38. It would also be apparent, at a distance from some dwellings in Burnaston. The closest dwellings to the building are those on Burton Road and Doles Lane in Findern.

The upper part of the building would be apparent from these properties through a roadside hedge and beyond the landscaped bund on the application site. The Findern interchange and trees along the northern boundary of the site screen the view from the north on the A38.

The basic consideration is whether the siting of the building of the scale proposed would have such an adverse impact on the dwellings on Doles Lane sufficient to warrant a recommendation to refuse planning permission.

The applicants have set out their design principles and it is accepted that a light colour cladding would help to mitigate the impact of the development from the dwellings. In addition, the upper part of the building would be seen both against the background of the sky and through the landscaping on the site behind which the building would be substantially located. The screening and use of light coloured materials would mitigate the impact of the building from the dwellings.

The view from the south on the A38 would not be capable of mitigation as the views are always down into the site. The other consideration from the south is that the existing use already has a detrimental impact on the character and appearance of the countryside hereabouts. The new building would result in the removal of a significant number of wooden pallets from the site and unattractive, albeit non-obtrusive temporary buildings from the land.

Neighbours have raised concern about the impact of noise, traffic and light. The traffic impact study indicates an overall fall in the number of HGV's entering and leaving the site. This would have the effect of reducing the amount of noise emanating from the site. It also needs to be borne in mind that the dwellings closest to the site have traffic noise from the A38 on an almost constant basis. It would be difficult to substantiate an objection on these grounds and as such little weight has been attached to these objections.

Lighting on the site can be controlled by condition and one such condition is recommended. Loss of value to property is not a material consideration in determining any application. The bridge over the A38 starts and terminates on private land. A section 106 Agreement would need to be signed by both parties to gain access to the bridge, carry out repairs and undertake future maintenance.

The applicants have submitted a visual assessment of the bridge that seems to indicate that it is capable of restoration with modest expenditure. There is a public footpath in the vicinity of the bridge and its availability would enhance the local footpath network.

None of the other matters raised through the publicity and consultation process amount to material considerations outweighing the assessment of the main issues set out above.

Recommendation

- A) That the Planning Services Manager and Legal and Member Services Manager be **AUTHORISED** to secure an agreement under Section 106 of the Town and Country Planning Act 1990 to secure public access to the footbridge over the A38, bring about its repair in accordance with an agreed scheme of works and a commuted sum to cover future maintenance works.
- B) **GRANT** permission subject to the following conditions:
1. The development permitted shall be begun before the expiration of five years from the date of this permission.
 1. Reason: To conform with Section 91(1) of the Town and Country Planning Act, 1990.
 2. Notwithstanding the originally submitted details, this permission shall relate to the amended drawing no. 14042/A1/100 Rev C.
 2. Reason: For the avoidance of doubt, the original submission being considered unacceptable.
 3. No development shall take place until precise details of the sources of illumination, including intensity, angling and shielding, and the area of spread of light have been submitted to and approved in writing by the Local Planning Authority. The lights shall be installed in accordance with these details and thereafter retained in conformity with them.
 3. Reason: To preserve amenity and/or prevent danger to road users.
 4. No development shall take place until there has been submitted to and approved by the Local Planning Authority a scheme of landscaping, which shall include indications of all existing trees and hedgerows on the land, and details of any to be retained, together with measures for their protection in the course of development.
 4. Reason: In the interests of the appearance of the area.
 5. All planting, seeding or turfing comprised in the approved details of landscaping shall be carried out in the first planting and seeding seasons following the occupation of the buildings or the completion of the development, whichever is the sooner; and any trees or plants which within a period of five years from the completion of the development die, are removed or become seriously damaged or diseased shall be replaced in the next planting season with others of similar size and species, unless the Local Planning Authority gives written consent to any variation.
 5. Reason: In the interests of the appearance of the area.
 6. Prior to the development hereby approved commencing, details of the finished floor levels of the buildings hereby approved and of the ground levels of the site relative to adjoining land levels, shall be submitted to, and approved in writing by, the Local Planning Authority. Thereafter, the development shall be constructed in accordance with the agreed level(s).
 6. Reason: To protect the amenities of adjoining properties and the locality generally.
 7. The parking spaces and manoeuvring areas shown on the submitted plan 14042/A1/100 Rev C shall be hard surfaced with a solid bound material and marked out prior to the first use of the development and thereafter retained for that purpose free of obstruction.
 7. Reason: In the interests of highway safety.

8. No development approved by this planning permission shall be commenced until:
- a) A desktop study has been carried out which shall include the identification of previous site uses, potential contaminants that might reasonably be expected given those uses and other relevant information. Using this information a diagrammatical representation (Conceptual Model) of the site for all potential contaminant sources, pathways and receptors shall be produced.
 - b) A site investigation has been designed for the site using the information obtained from the desk study and any diagrammatical representations (Conceptual Model). This should be submitted to, and approved in writing by the Local Planning Authority prior to that investigation being carried out on the site. The investigation must enable a risk assessment to be undertaken relating to ground and surface waters both on and off the site which may be affected, and refinement of the Conceptual Model, and the development of a Method Statement detailing the remediation requirements.
 - c) The site investigation has been undertaken in accordance with details approved by the Local Planning Authority and a risk assessment has been completed.
 - d) A Method Statement detailing remediation requirements, including measures to minimise the impact on ground and surface waters, using the information obtained from the Site Investigation has been submitted to the Local Planning Authority. This should be approved in writing by the Local Planning Authority prior to that remediation being carried out on the site.

Prior to the commencement of main site works, the approved remediation works shall be completed in accordance with the approved method statement to the satisfaction of the Local Planning Authority. Appropriate validation of the remedial scheme shall be submitted to the Local Planning Authority for written approval.

8. Reason: To ensure the site is suitable for its intended use, to protect the quality of the water environment.
9. No development approved by this permission shall be commenced until a scheme for the provision and implementation of surface water run-off limitation has been submitted to and approved in writing by of the Local Planning Authority. The scheme shall incorporate sustainable drainage principles and shall be implemented in accordance with the approved programme and details.
9. Reason: To prevent the increased risk of flooding
10. All foul and contaminated water, including vehicle wash effluent, shall be directed to the main foul sewerage system unless otherwise approved by the Local Planning Authority in writing.
10. Reason: To prevent pollution of the water environment.
11. Prior to being discharged into any watercourse, surface water sewer or soakaway system, all surface water drainage from parking areas and hardstandings shall be passed through an oil interceptor designed and constructed to have a capacity and details compatible with the site being drained. Roof water shall not pass through the interceptor.
11. Reason: To prevent pollution of the water environment
12. Any facilities for the storage of chemicals shall be sited on impervious bases and surrounded by impervious bund walls. The volume of the bunded compound shall be at least equivalent to the capacity of the tank plus 10%. If there is multiple tankage, the

compound shall be at least equivalent to the capacity of the largest tank, vessel or the combined capacity of interconnected tanks or vessels plus 10%. All filling points, associated pipework, vents, gauges and sight glasses must be located within the bund or have separate secondary containment. The drainage system of the bund shall be sealed with no discharge to any watercourse, land or underground strata. Associated pipework shall be located above ground and protected from accidental damage. All filling points and tank/vessels overflow pipe outlets shall be detailed to discharge downwards into the bund.

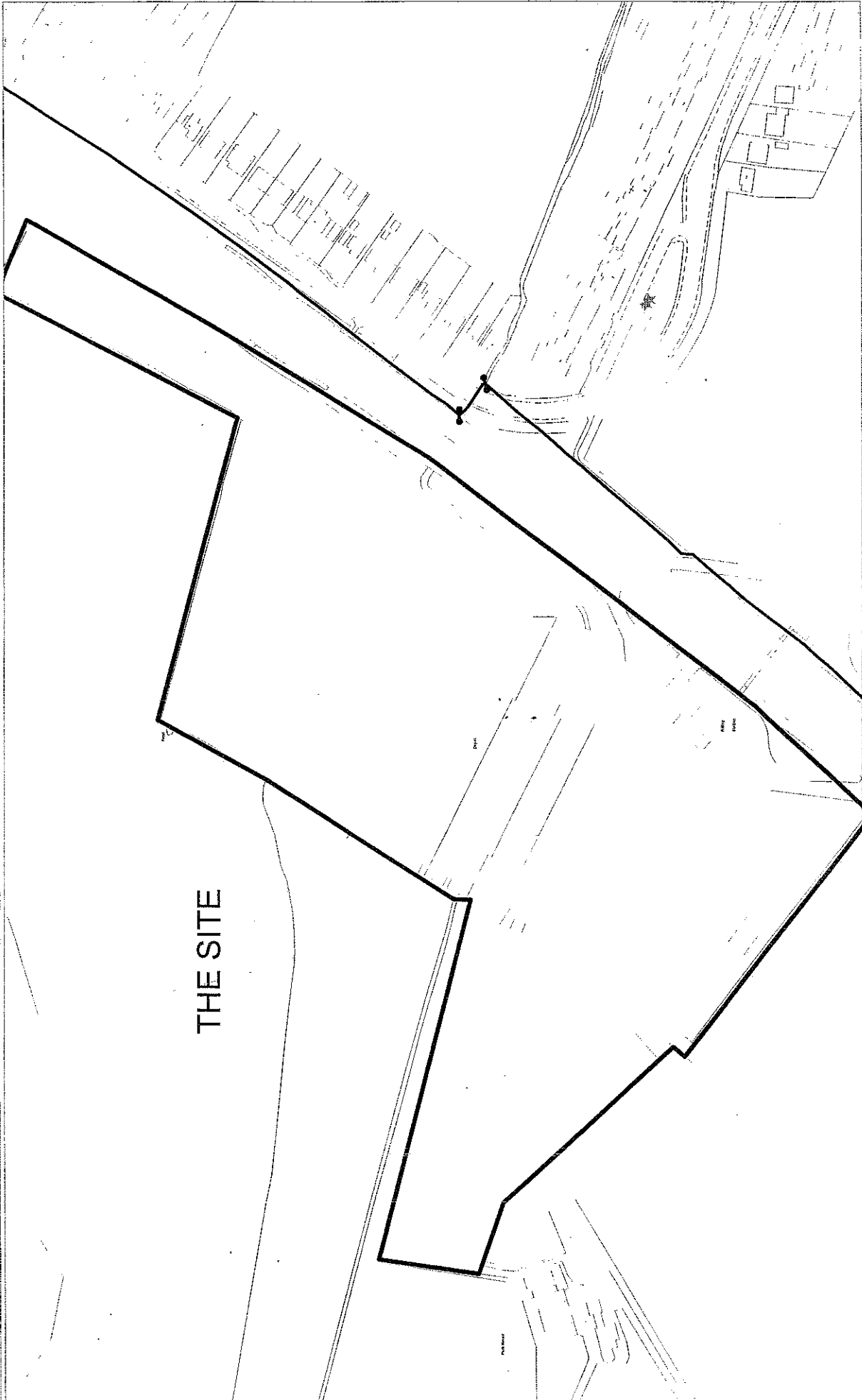
12. Reason: To prevent pollution of the water environment.
13. The acoustic fencing indicated on Drawing No 14042/A!/100 Rev C shall be erected prior to the occupation of the building hereby permitted in accordance with a precise specification submitted to and approved in writing by the Local Planning Authority before the development is commenced.
13. Reason: In the interests of the amenity of the occupiers of the adjacent dwelling.
14. Other reasonable planning requirements of the Environmental Health Manager.
14. Reason:

Informatives:

In their letter to this Council dated 9 May 2003, the Environment Agency drew attention to its various other requirements. A copy of that letter is attached for your information albeit that a copy has been sent to you.

Title : APPLICATION 9/2003/0447

THE SITE



SOUTH DERBYSHIRE
DISTRICT COUNCIL
CIVIC OFFICES
CIVIC WAY
SWADLINCOTE DE11 0AH

Reproduced from the 1996 Ordnance Survey mapping with
the permission of the controller of Her Majesty's Stationery
Office (c) Crown Copyright. Unauthorised reproduction infringes
Crown Copyright and may lead to prosecution or civil proceedings.

Date Plotted 27 6 2003
Scale 1:2500



Licence No LA 079375

17/06/2003

Item 2.1

Reg. No. 9 2003 0169 FH

Applicant:

Mr Mrs J T Walker
 Crow Trees
 Church Lane
 Barrow On Trent
 Derbyshire
 DE73 1HB

Agent:

B. Williamson
 Mr. B. A. Williamson
 Genista
 Broomhills Lane
 Repton
 Derbyshire
 DE656FS

Proposal: Extensions and alterations at 59, Crowtrees Church Lane
 Barrow-on-Trent Derby

Ward: Stenson

Valid Date: 17/02/2003

Site Description

The property is a cottage with attached outbuildings, set at the end of Church Lane. It is in the conservation area.

Proposal

Fundamentally the proposal seeks to provide a two-storey extension that would result in a structure similar in mass to the host dwelling, separated by a single storey link. Negotiations aimed at reducing the impact of the development on the dwelling and the conservation area have been undertaken, but agreement has not been reached. The applicant has amended the proposal by the removal of one of three proposed dormer windows.

Applicant's Supporting Information

- a) The reduction in roof height and omission of dormers from the extension would severely reduce the practical available floor space.
- b) The proposal is in keeping with the main dwelling and would still appear as an ancillary building.
- c) The single storey range is arguably not subordinate, as it has been used as part of the living accommodation for over 100 years.
- d) The extension would be largely unseen from any public vantage point.
- e) The existing building has very low ceiling heights. The extension would enable reasonable sized rooms to be provided and the dormers would enable the applicant to enjoy views of the River Trent.
- f) The applicant has a growing family and the proposal is required to serve their needs.
- g) Whilst the applicant has tried without success to purchase land to the rear of the property the proposal is the only available option.

- h) The applicants have carried out much sympathetic restoration work and have no wish to compromise the house.
- i) The proposal would enhance the property and provide family accommodation that can be enjoyed for years.

Responses to Consultations

The Environment Agency has no objection in principle.

Structure/Local Plan Policies

The relevant policies are:

Joint Structure Plan: Environment Policy 9.

Local Plan: Environment Policy 12 and Housing Policy 13

Planning Considerations

The main issues central to the determination of this application are:

- The principle.
- Impact on the character and appearance of the conservation area.
- Residential amenity.
- Flooding.

Planning Assessment

This application is reported to the committee at the request of Councillor Shepherd.

As the proposal relates to the extension of an existing dwelling it is acceptable in principle.

The proposed extensions would substantially alter the cottage. Visually it would appear much larger than the actual size of the extensions might suggest because of the design, which evens up the roof heights and introduces architectural elements that repeat those on the principal façade. At present the character is of a small cottage with ancillary ranges. Without the opportunity to consider alternative designs it is far from certain that this is the only solution available to the applicants. If it is then the harm that would be caused to the character of the building and the locality would outweigh the applicant's personal circumstances, particularity having regard to the statutory duty to have regard to the desirability of preserving or enhancing the character or appearance of the conservation area.

The proposal would not have a demonstrably adverse impact on neighbours.

There would be no increased risk of flooding to others, although the subject building may be subject to rare flood events.

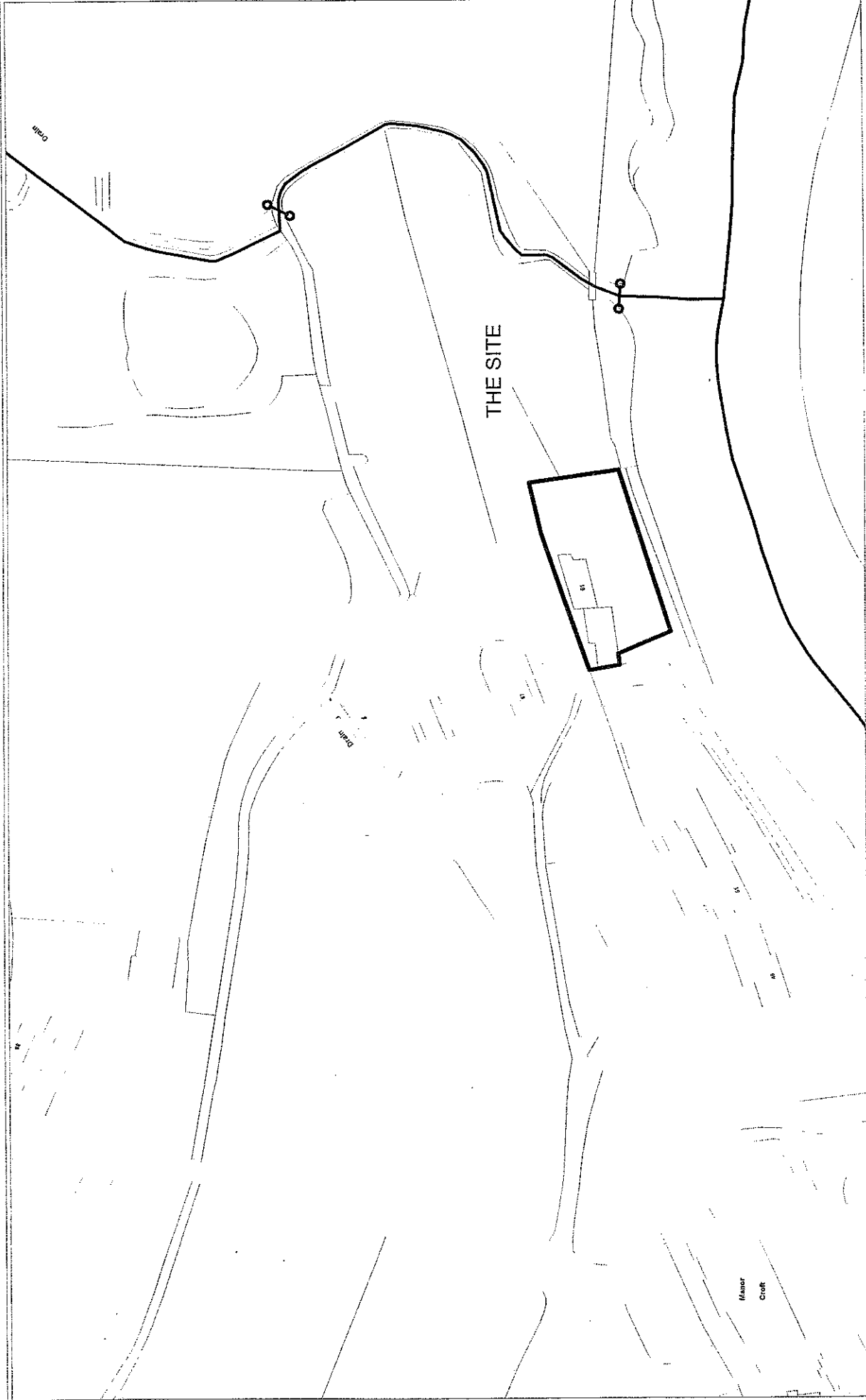
None of the other matters raised through the publicity and consultation process amount to material considerations outweighing the assessment of the main issues set out above.

Recommendation**REFUSE** permission for the following reasons:

1. At present the character is of a small cottage with ancillary ranges. The proposed extensions would substantially alter the cottage. Visually it would appear much larger than the actual size of the extensions might suggest because of the design, which evens up the roof heights and introduces architectural elements that repeat those on the principal façade. As such the proposal would be harmful to the character and appearance of this part of the Barrow on Trent Conservation Area, contrary to the following development plan policies:

Derby and Derbyshire Joint Structure Plan Environment Policy 9; and
South Derbyshire Local Plan Environment Policy 12 and Housing Policy 13.

Informatives:



SOUTH DERBYSHIRE
DISTRICT COUNCIL
CIVIC OFFICES
CIVIC WAY
SWADLINCOTE DE11 0AH

Reproduced from the 1996 Ordnance Survey mapping with
the permission of the controller of Her Majesty's Stationery
Office (c) Crown Copyright. Unauthorised reproduction infringes
Crown Copyright and may lead to prosecution or civil proceedings.

Date Plotted 27 6 2003
Scale 1:1250

Licence No LA 079375



17/06/2003

Item 1.6**Reg. No.** 9 2003 0268 D**Applicant:**

David Wilson Homes East Midlands Ltd
 Forest Business Park
 Cartwright Way
 Bardon Hill
 Leicestershire
 LE67 1UB

Agent:

David Wilson Homes East Midlands
 Forest Business Park
 Cartwright Way
 Bardon Hill
 Leicestershire
 LE67 1UB

Proposal: The erection of 101 apartments and houses (reserved matters application submitted under condition 2 of outline permission 9/2001/0730) at the former Qualitas Bathrooms Hartshorne Road Woodville Swadlincote

Ward: Woodville

Valid Date: 07/03/2003

Site Description

This irregular shaped 3 hectare former industrial site is north of the Clock Island junction and has accesses of both Hartshorne Road and Burton Road. It is bounded to the north east by housing; to the north west by housing and the cricket ground, to the south west by Burton Road and to the south east by general industrial units occupied by Breenbank Terotech and Scomark Engineering.

Along the Burton Road boundary is an area of trees and other vegetation which is subject of a Tree Preservation Order.

Proposal

This application is for the approval of details – reserved matters – following the grant of outline planning permission (9/2001/0730 refers). A Section 106 Planning Agreement is also attached to this outline permission relating to provision and maintenance of open space, provision of a car park extension to the neighbouring doctor's surgery and provision of funding for local schooling provision.

This reserved matters application is for the construction of 101 dwellings consisting of 26 two bedroom apartments, 3 one bedroom apartments, 38 three bedroom dwellings and 34 four bedroom dwellings. Access would be from Burton Road and Hartshorne Road providing two service roads into the site, which would not be interconnected to provide a vehicular through route. The apartments would be in the form of 2 blocks of two and three storey units positioned symmetrically about the Burton Road access to the rear of the existing group of roadside trees.

Public open space would be along the south east boundary providing a natural buffer between the existing industrial units and the nearest proposed dwellings. The majority of the open space would be planted with trees to further the National Forest planting objectives. Also within the open space would be an enclosed children's play area.

Planning History

Outline planning permission and detailed planning permission were granted for residential development on the site at the end of last year.

Responses to Consultations

The following comments from the Ward Councillor regarding the apartment blocks pre-date a recent amendment. He considers that the proposed location immediately adjacent to the road would have an unacceptable effect on the streetscene and the amenity of the area. Currently the streetscene on the North side of the A511 is not built up to the road and maintains an attractive approach to the centre of Woodville. He points out that that the development of the Henry Boot estate was specifically designed to ensure that the open aspect of trees and the cricket ground on the village approach remained. He considers that the three storey buildings will contain and echo the existing significant noise pollution from sites around the Tollgate Island to the detriment of existing residents. He says that in the wider geographical area properties of this height on the ridgeline is unacceptable. The provision of services should also be considered against this rising population and TV and radio reception are not further compromised. He also considers the proposal provides limited real open space and child's play provision.

Woodville Parish Council considers that the buildings should not exceed two storeys in height.

The Highway Authority comments that on certain plots there could be a clash of vehicle and pedestrian use, a shortfall in parking provision for the apartments and the junction radii onto Hartshorne Road and Burton Road should be 10m.

The Environmental Health Officer comments that in view of the noise nuisance from the nearby scrap yard the windows closest to Burton Road should be double glazed.

Severn Trent Water raise no objections subject to the satisfactory disposal of foul and surface water drainage.

Responses to Publicity

I have received three letters of objection from neighbouring residents which are summarised as follows:

- Overshadowing and loss of privacy caused by three storey flats for residents on opposite side of Burton Road
- Not in keeping with the locality and detrimental to village streetscene
- Increase in traffic onto Clock Island junction.
- A single access onto Hartshorne Road would be preferable

Structure/Local Plan Policies

The relevant policies are:

Local Plan: Housing Policy 11
Draft Local Plan: Policy Env 21

Planning Considerations

The main issues central to the determination of this application are:

- The visual impact of three storey road side development on the appearance of the streetscene.
- Loss of privacy and daylight for existing residents.

Planning Assessment

The principle of residential development has been established on this site by the outline permission and a full planning permission granted last year.

The layout and mix of units, including terraces and detached, is acceptable and the open space is in the same position as that previously approved. Attention has been paid to creating a sense of place within the development by siting the dwellings close to the highway edge and providing rear-parking areas.

Following negotiation during the application process the roadside apartments have been reduced in scale from four storey to three storey and then further reduced to a mix of three and two storey. The apartment blocks are identical and would provide a symmetrical entrance feature about the Burton Road access. When viewed from the roadside the apartment blocks step up from a 10m wide two-storey block to an 18m wide three storey block which would serve to give greater articulation to the roofscape. The apartments would be sited to the rear of the existing roadside trees some 15m from the carriageway edge and 28m from the existing dwellings opposite. The buildings would be finished in red brick and dark tiles to reflect the established character of the area. The development would not detract from the appearance of the streetscene but would introduce a new feature that would complement it.

The distances between dwellings has been achieved in accordance with the SPG for housing layouts and therefore privacy would be safeguarded and daylighting maintained to an acceptable degree for existing residents.

With respect to noise attenuation the provision of double glazing is a requirement of the Building Regulations and therefore there is no need to duplicate the requirement through planning legislation.

The concern of vehicular and pedestrian conflict close to certain units has been clarified and is no longer an issue and the proposed parking provision is in accordance with Government guidance.

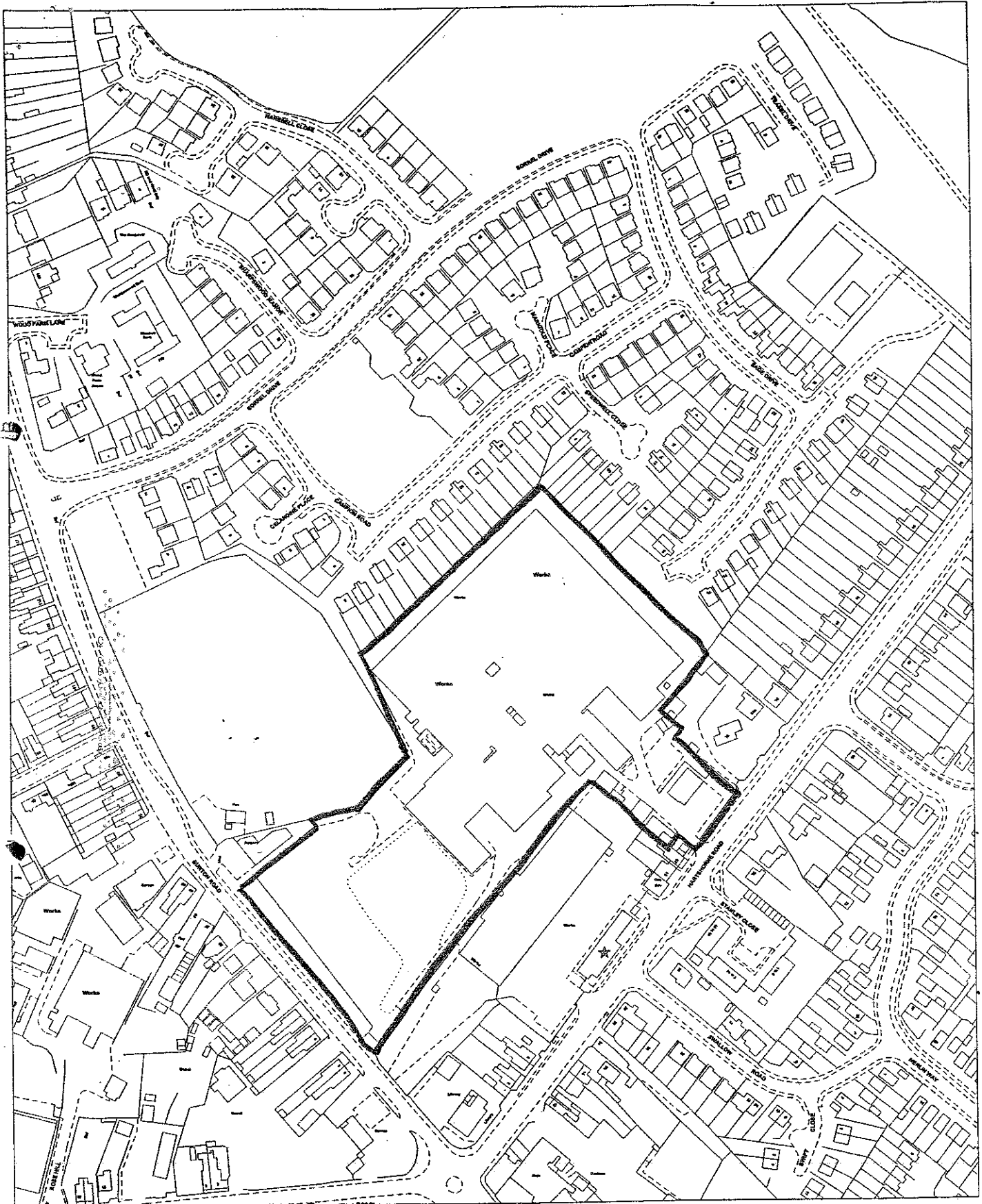
None of the other matters raised through the publicity and consultation process amount to material considerations outweighing the assessment of the main issues set out above.

Recommendation

GRANT permission subject to the following conditions:

1. This permission shall relate to the amended drawings, nos S1374/Planning Rev C and S1374/streetscene Rev B received on 2 June 2003 showing amendments to layout and outer apartment blocks reduced to two storeys fronting Burton Road.
1. Reason: In the interests of highway safety and to safeguard the appearance of the area.
2. No development shall commence on site in connection with this approval until revised plans have been submitted to and approved in writing by the Local Planning Authority showing the junction radii onto Hartshorne Road and Burton Road to be 10m unless agreed otherwise by the Local Planning Authority and the development shall be completed in accordance with the approved details.
2. Reason: In the interests of highway safety.

Informatives:



**South Derbyshire
 District Council
 Civic Offices
 Civic Way
 Swadlincote
 DE11 0AH**

**Former Qualitas Site
 Hartshorne Road
 Woodville**

Date Plotted 26/4/2002

NORTH ↑

Plot centred at 431509 319503 Scale 1:1250

Based upon the Ordnance Survey mapping with the permission of the controller
 of Her Majesty's Stationary Office. (c) Crown Copyright. Unauthorised reproduction
 infringes Crown Copyright and may lead to prosecution or civil proceedings.

License No LA 079375

